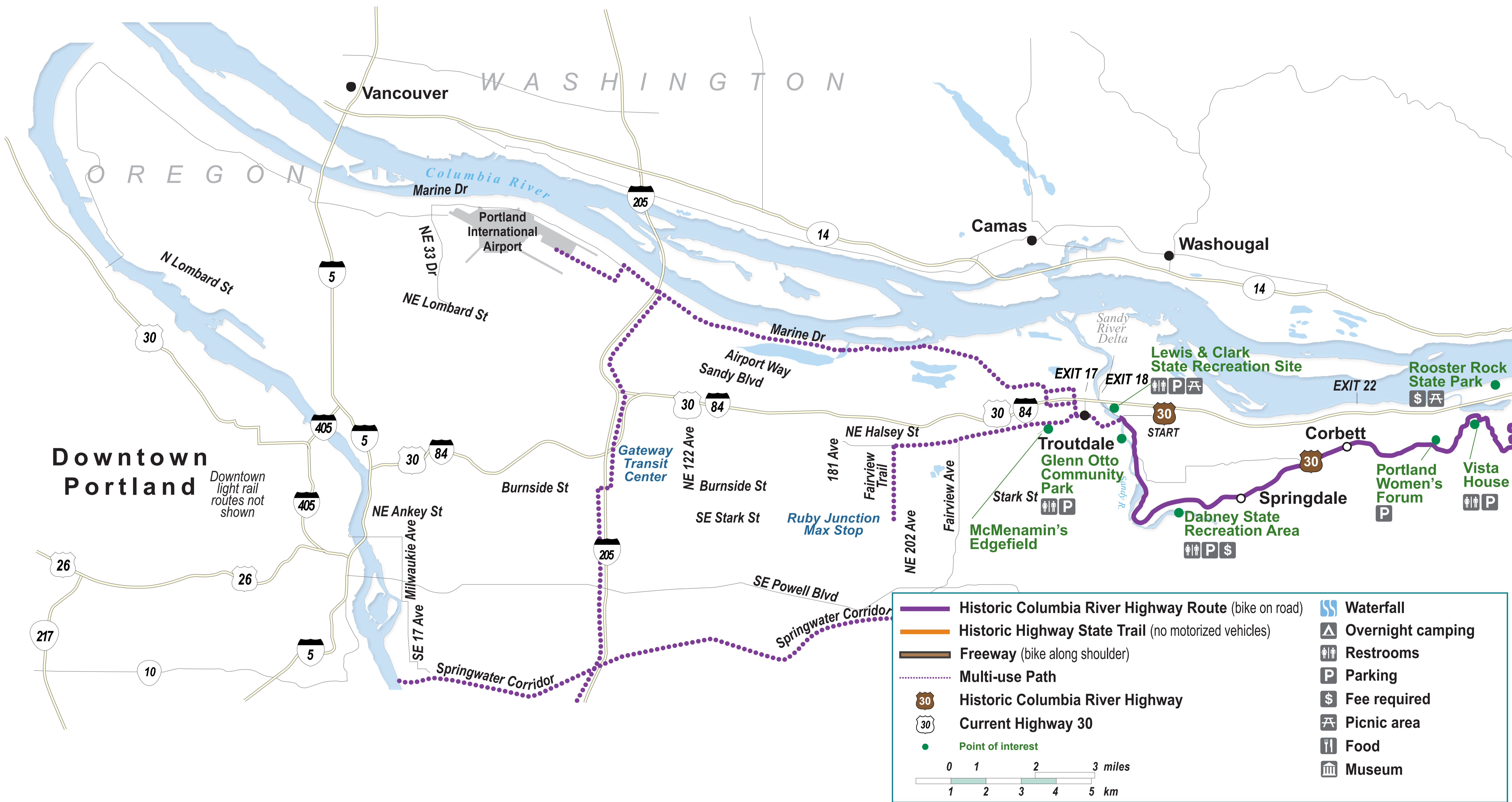


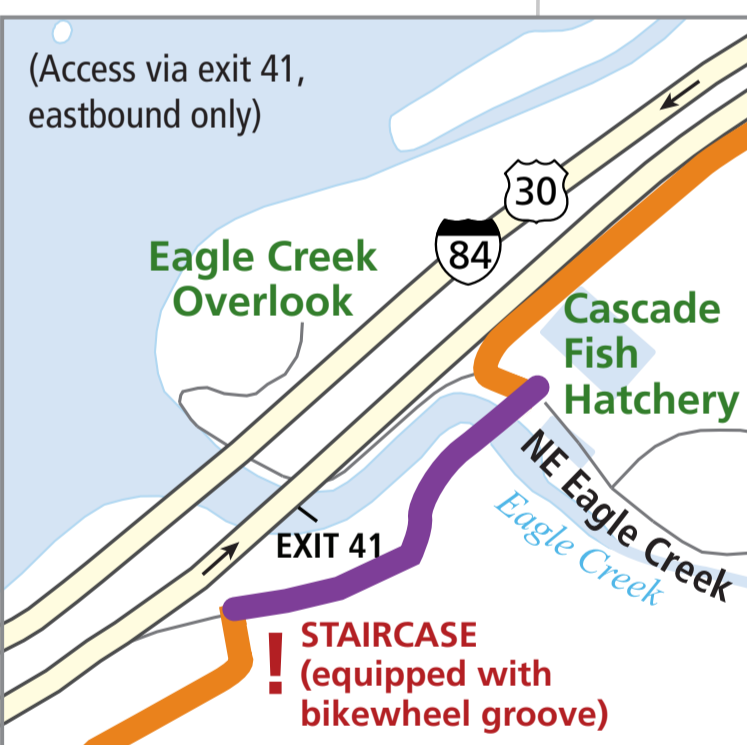
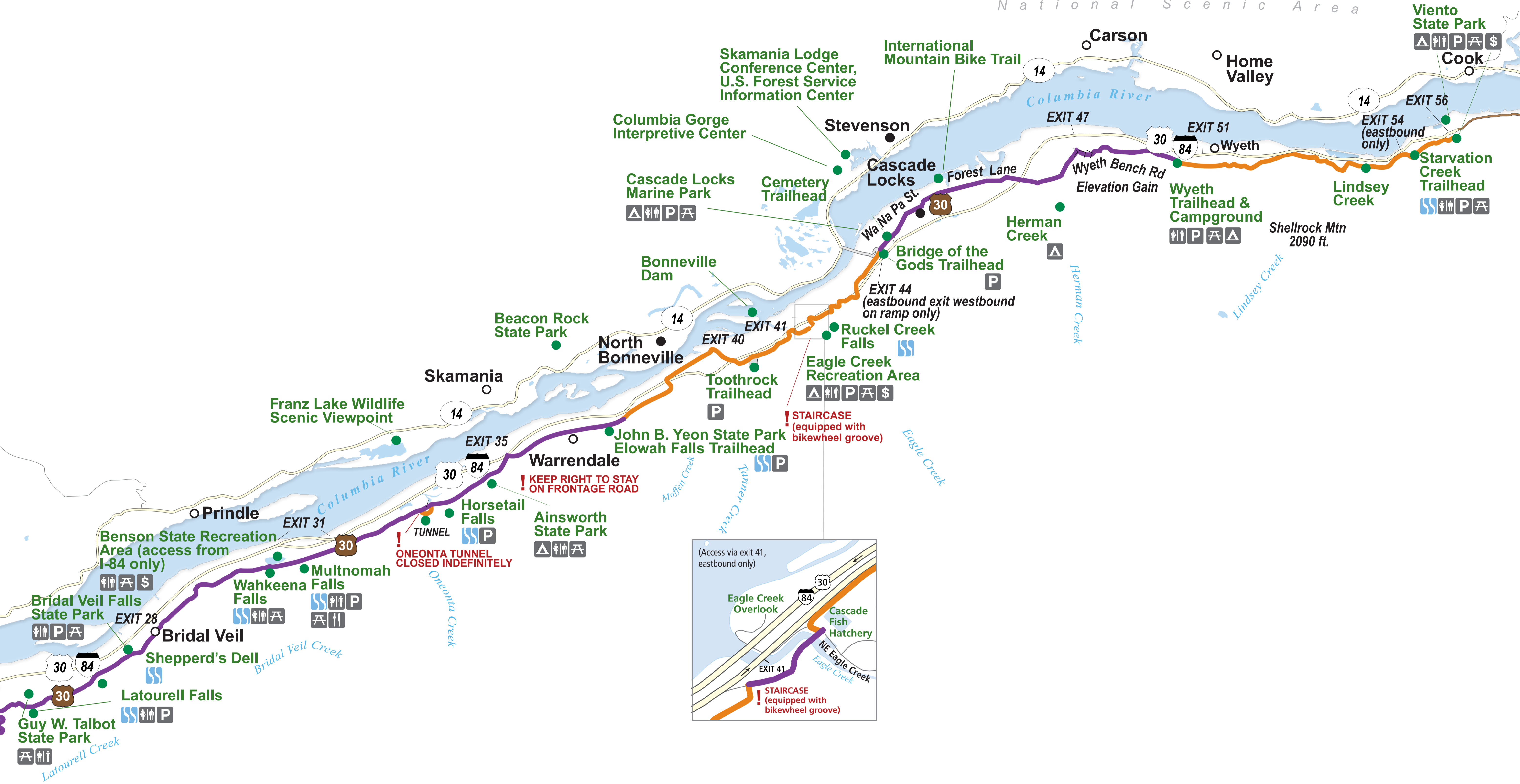


Historic Columbia River Highway and State Trail Map

Portland to The Dalles



Columbia River Gorge
National Scenic Area



	Historic Columbia River Highway Route (bike on road)		Waterfall
	Historic Highway State Trail (no motorized vehicles)		Overnight camping
	Freeway (bike along shoulder)		Restrooms
	Multi-use Path		Parking
	Historic Columbia River Highway		Fee required
	Current Highway 30		Picnic area
	Point of interest		Food
			Museum

0 1 2 3 miles
1 2 3 4 5 km





For ADA (American with Disabilities Act) or Civil Rights Title VI accommodations, translation/interpretation services, or more information, call 503-731-4128, TTY 800-735-2900 or Oregon Relay Service 7-1-1.

¿Habla usted español? Podemos proveer la información en esta publicación en español. Para recibir la información en español, por favor llámé al (503) 731-4128.

	Historic Columbia River Highway Route (bike on road)		Waterfall
	Historic Highway State Trail (no motorized vehicles)		Overnight camping
	Freeway (bike along shoulder)		Restrooms
	Multi-use Path		Parking
	Historic Columbia River Highway		Fee required
	Current Highway 30		Picnic area
	Point of interest		Food
			Museum

0 1 2 3 miles
1 2 3 4 5 km

