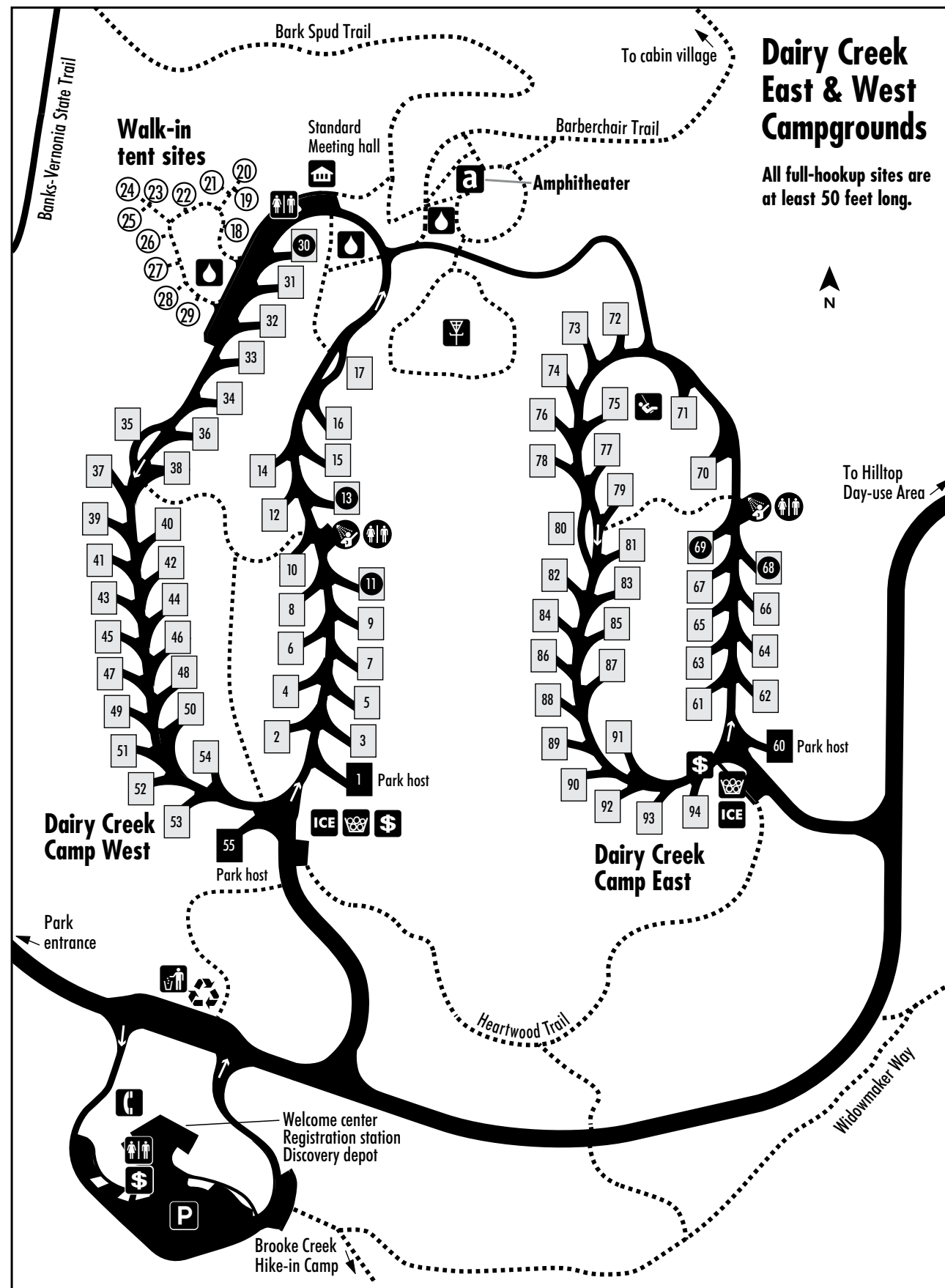
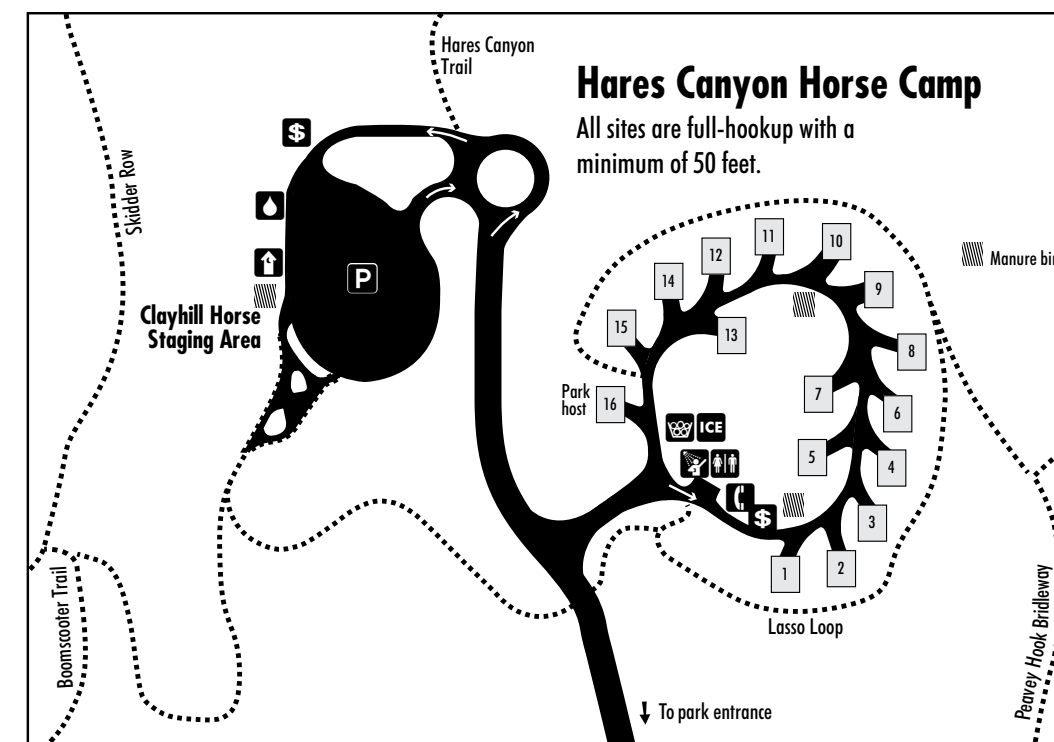
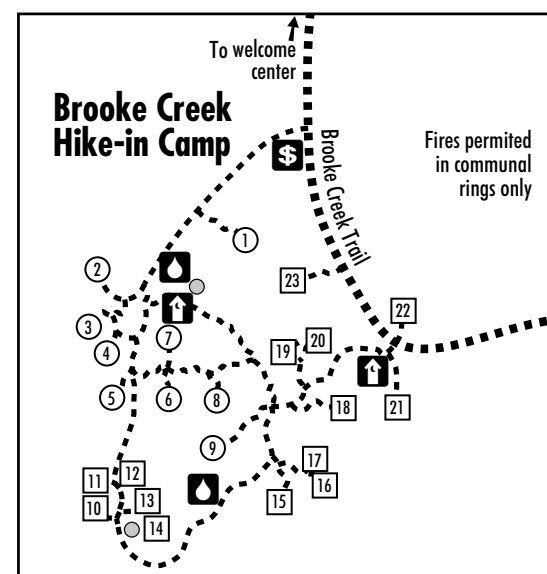
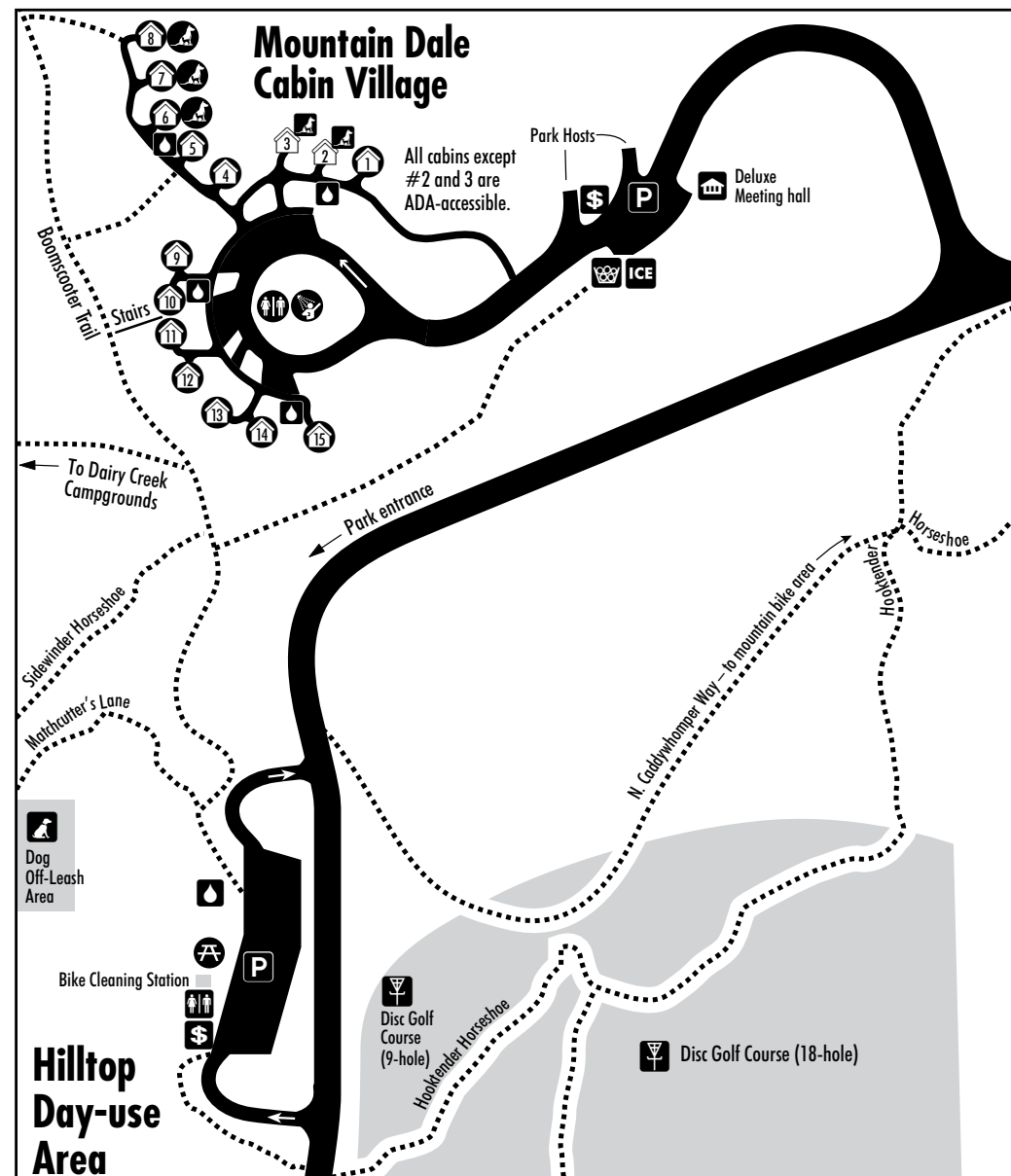




Stub Stewart

- | | | |
|----|---|-------------------------|
| 17 | Full-hookup site (all sites 50 feet long) | Firewood |
| 20 | Walk-in tent site | Potable water |
| 3 | Cabin | Phone |
| ● | Accessible camping/facility | Trash |
| 🐕 | Pet-friendly | Refuse/recycling center |
| 🚿 | Shower | Playground |
| 🚻 | Restroom | Disc golf course |
| 🚽 | Non-flush toilet | Road/paved trail |
| \$ | Registration | Soft-surface trail |
| P | Parking | |

- Campground quiet hours are between 10 p.m. and 7 a.m.
- All vehicles must be parked in designated areas.
- Bicycles are permitted on park roads, but must be ridden with the traffic flow. Riders under age 16 must wear helmets.
- Pets must be physically restrained at all times when not confined in a vehicle or tent. Leashes must be no longer than six feet. All waste must be properly removed.



All information or fees subject to change without notice. This brochure is available in alternative formats upon request. Call 1-800-551-6949. Oregon Relay for the hearing impaired: dial 711.



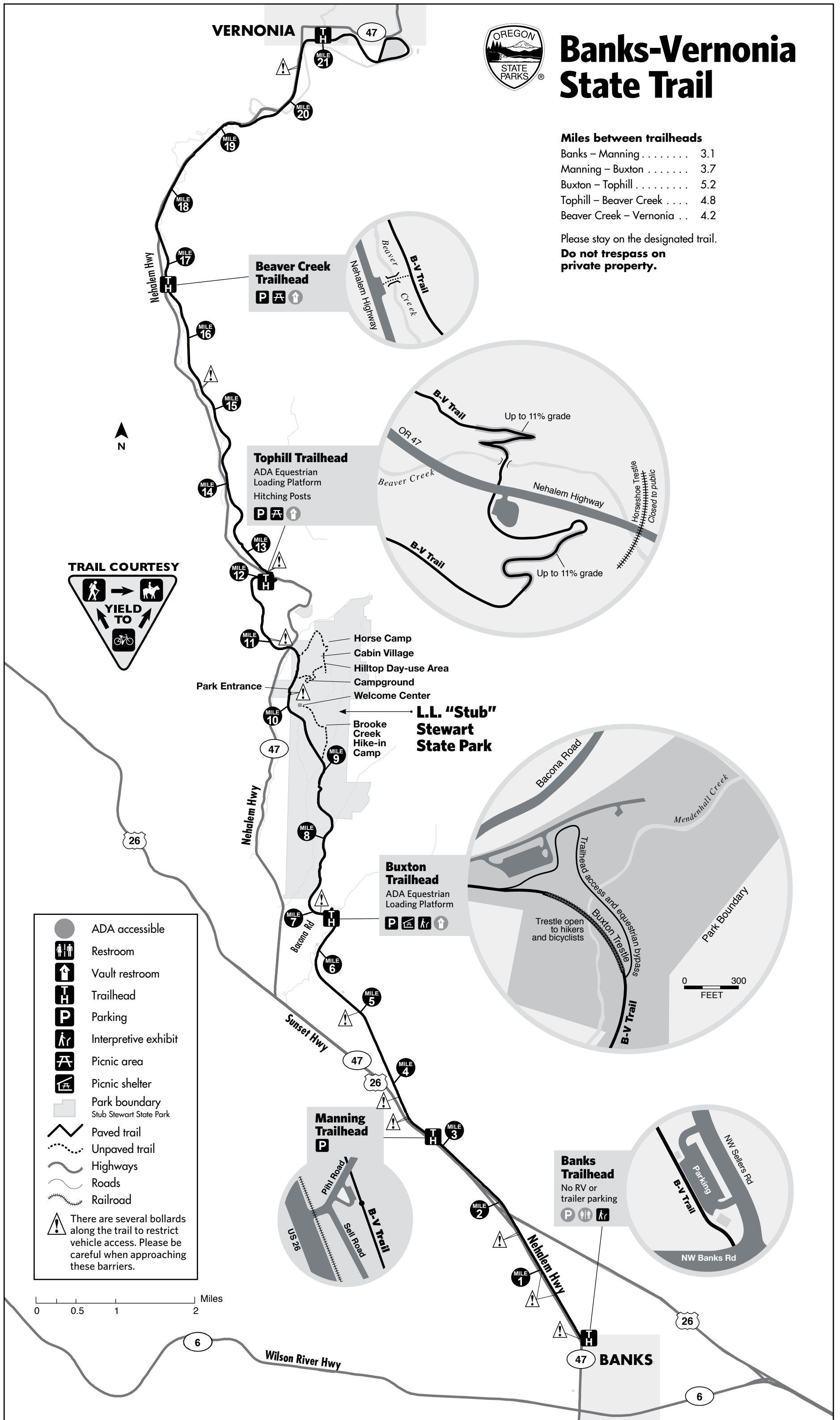
Banks-Vernonia State Trail

Miles between trailheads

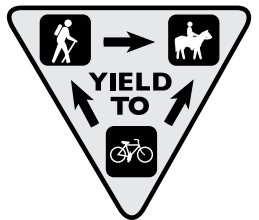
Banks – Manning	3.1
Manning – Buxton	3.7
Buxton – Tophill	5.2
Tophill – Beaver Creek	4.8
Beaver Creek – Vernonia . . .	4.2

Please stay on the designated trail.

Do not trespass on private property.

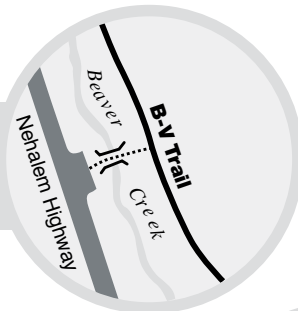


TRAIL COURTESY



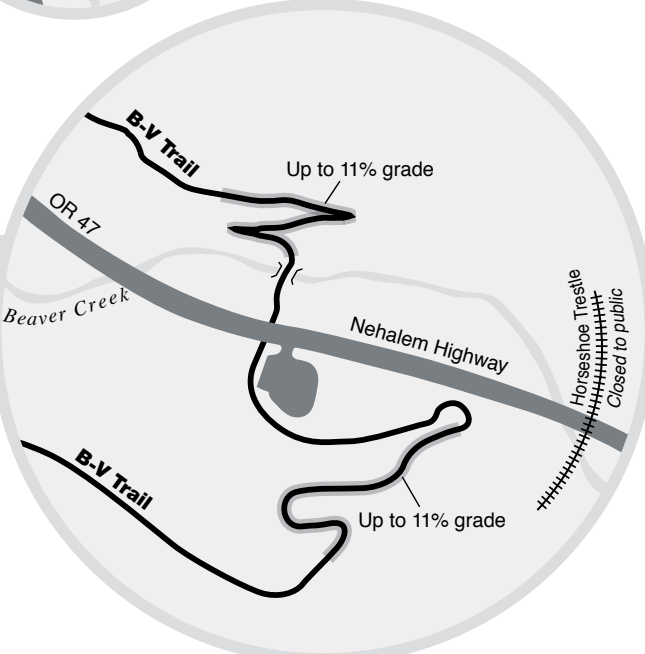
- ADA accessible
- Restroom
- Vault restroom
- Trailhead
- Parking
- Interpretive exhibit
- Picnic area
- Picnic shelter
- Park boundary
- Stub Stewart State Park
- Paved trail
- Unpaved trail
- Highways
- Roads
- Railroad
- There are several bollards along the trail to restrict vehicle access. Please be careful when approaching these barriers.

Beaver Creek Trailhead



Tophill Trailhead

ADA Equestrian Loading Platform
Hitching Posts

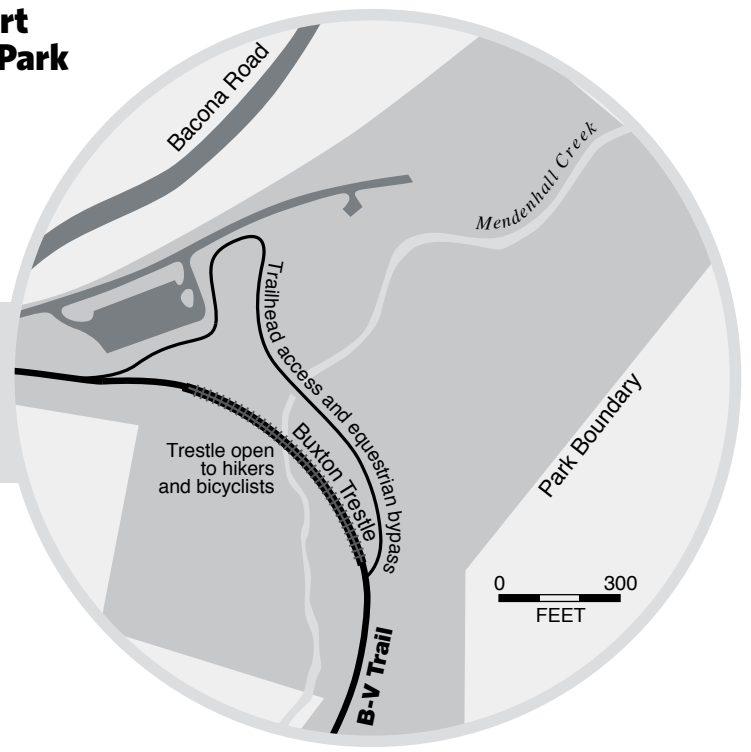


L.L. "Stub" Stewart State Park

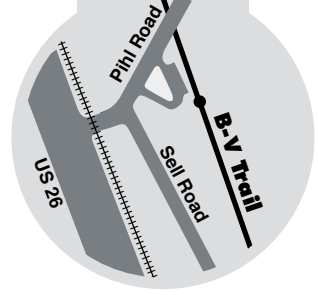
Horse Camp
Cabin Village
Hilltop Day-use Area
Campground
Welcome Center
Brooke Creek Hike-in Camp

Buxton Trailhead

ADA Equestrian Loading Platform

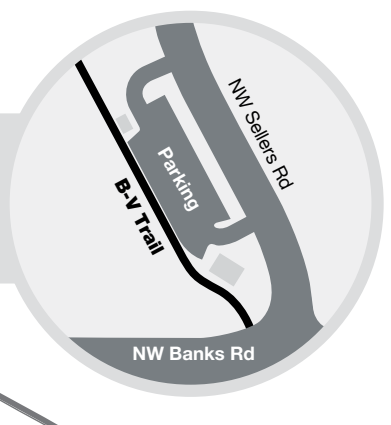


Manning Trailhead



Banks Trailhead

No RV or trailer parking



0 0.5 1 2 Miles

0 300 FEET