



Valley of the Rogue

CAMPGROUND



Valley of the Rogue State Park

I-5 at Exit 45B, 12 miles E of Grants Pass

541-582-3128



Latitude: 42.411111 N
Longitude: -123.148611 W

Reserve early! Reserve campsites and yurts one day to nine months in advance by calling 1-800-452-5687 or visiting oregonstateparks.org.

With its three miles of shaded green frontage property on the scenic Rogue River, Valley of the Rogue State Park is a pleasant place for camping, boating, fishing, and enjoying nature.

Year-round Camping

Note: Tent sites and full-hookup sites are available year-round. Electrical sites with water are available seasonally.

- 95 full-hookup sites (23 pull-through)
- 55 electrical sites with water
- 7 tent sites with water nearby
- 8 yurts (four pet-friendly)
- Paved parking, picnic table, and fire ring at all sites
- Group picnic area
- 2 group tent camping areas
- Flush toilets and hot showers
- Firewood for sale (see park host)
- RV dump station (located a half a mile past the registration booth)

Universal Access

Campsite E7 and A1 is accessible according to the Americans with Disabilities Act.

Camping Rates

Rates for state park campsites are subject to change. You can get up-to-date information by calling 1-800-551-6949 or visiting oregonstateparks.org.

Yurts!

Enjoy the comforts of a domed tent with structural support, a wood floor, a lockable wooden door, lights, heat, and beds with vinyl-covered mattresses. A bunk bed sleeps three, and a fold-out couch sleeps two. A fire ring, a picnic table, and paved parking are right outside. Up to two pets (cats and/or dogs only) are allowed in the pet-friendly facilities for an additional fee.

Smoking in Oregon State Parks is allowed only in personal vehicles, RVs, campsites and portions of day use parks along state highways that are designated as safety rest areas by the Oregon Department of Transportation.

Need to cancel your reservation? Follow these guidelines: If your reservation is for today, call 541-582-3128. Otherwise, call 1-800-452-5687. Cancel online: oregonstateparks.reserveamerica.com

Things to Do

Summer programs include Junior Ranger activities for youth and evening campfire presentations. The park also has horseshoe pits, a group picnic area, a sand volleyball court, three miles of river access for fishing, and a boat ramp.

Regional attractions include:

- Tou Velle State Recreation Site and Joseph Stewart State Recreation Area
- River rafting and kayaking
- Crater Lake National Park
- Guided fishing trips
- Oregon Caves National Monument
- The Oregon Shakespeare Festival in Ashland
- Britt music festivals and the historic district of Jacksonville
- Jet boat tours of the Rogue River and Hellgate Canyon
- Mountain bike trail

Gold Country

The hills and streams surrounding the Rogue River Valley were once a rich gold mining region. The state park lies along the **Applegate Trail** and the 1857 Oregon gold rush. An interpretive kiosk with information on this time period is located in the rest area near the river.

Local museums, historic buildings, and reconstructed “frontier” towns also tell the story of the mining era. The abandoned gold-mining town of Golden, three miles west of **Wolf Creek Inn**, is now state park property. A church with an adjacent cemetery, an original homestead, and a building once used as a post office and general store are among the structures still standing on what is now **Golden Townsite State Heritage Site**.

Gold Hill Historical Society’s Museum offers displays and information on the area’s famous mining district. A stroll through historic **Jacksonville** depicts the height of Southern Oregon’s Gold Rush. The town’s historic district offers restaurants and shopping among many fine examples of 19th century architecture.

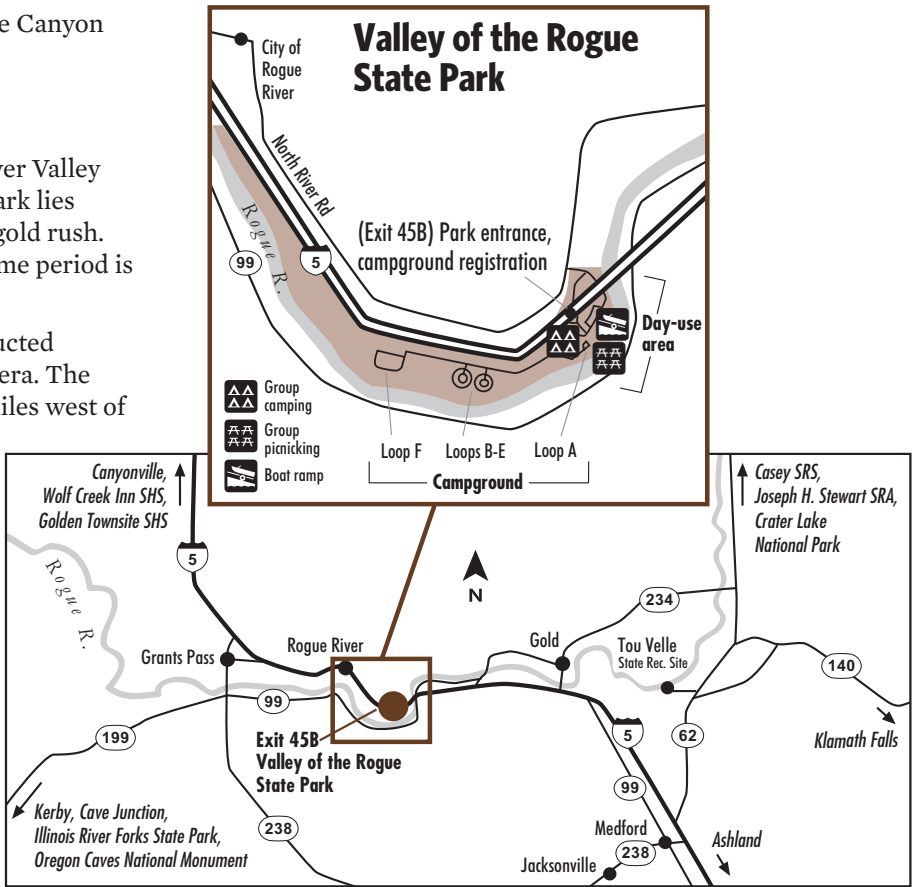
Park Information:
1-800-551-6949
oregonstateparks.org

63400-8671 (4/209)

Trail Choices

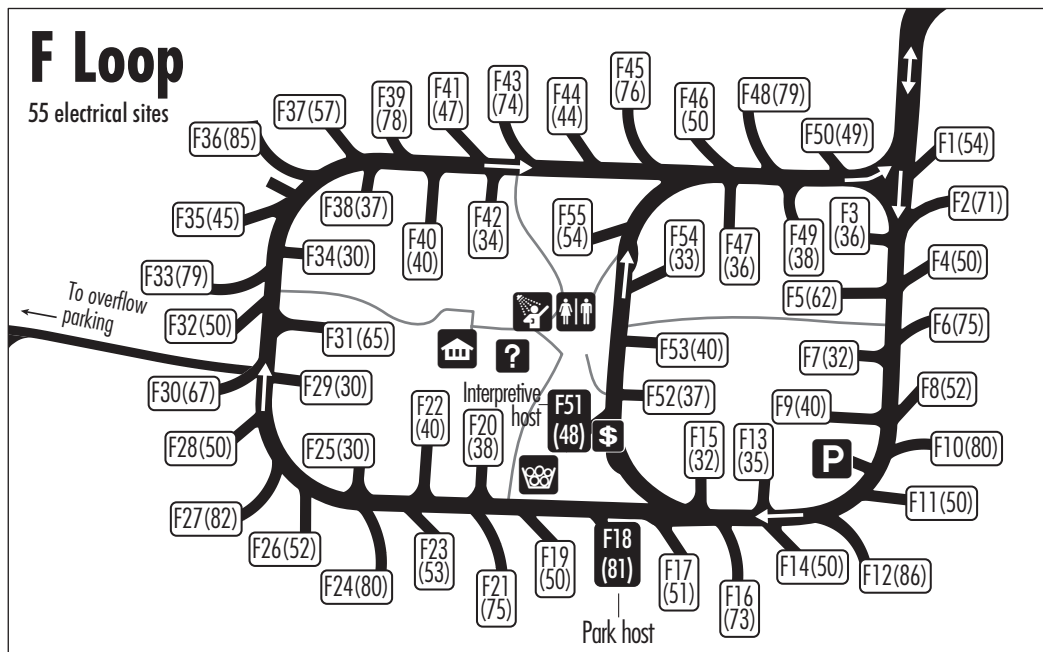
Stretch your legs on our **River’s Edge Trail**, a 1¼-mile route along the Rogue River. A platform for salmon and wildlife viewing is open on the trail near our campground program area.

A 3½-mile paved, multi-use trail through the park is the first segment of the new **Rogue River Greenway Trail**, a key link in a proposed recreation route connecting Ashland and Grants Pass. The trail connects the park with the city of Rogue River.



F Loop

55 electrical sites



Valley of the Rogue

Rogue R. Greenway Trail
3½ miles from
N River Road to Gold Hill

Medford
(15 miles)



Boat ramp

Registration booth

N River Road

Rogue River

Grants Pass (12 miles)

Overflow parking

F Loop

Amphitheater

Overflow parking

Program area

Dump station

River's Edge Trail (1 mile, soft surface)

Salmon/wildlife
viewing platform

Check-in after 4 p.m.

Check-out by 1 p.m.

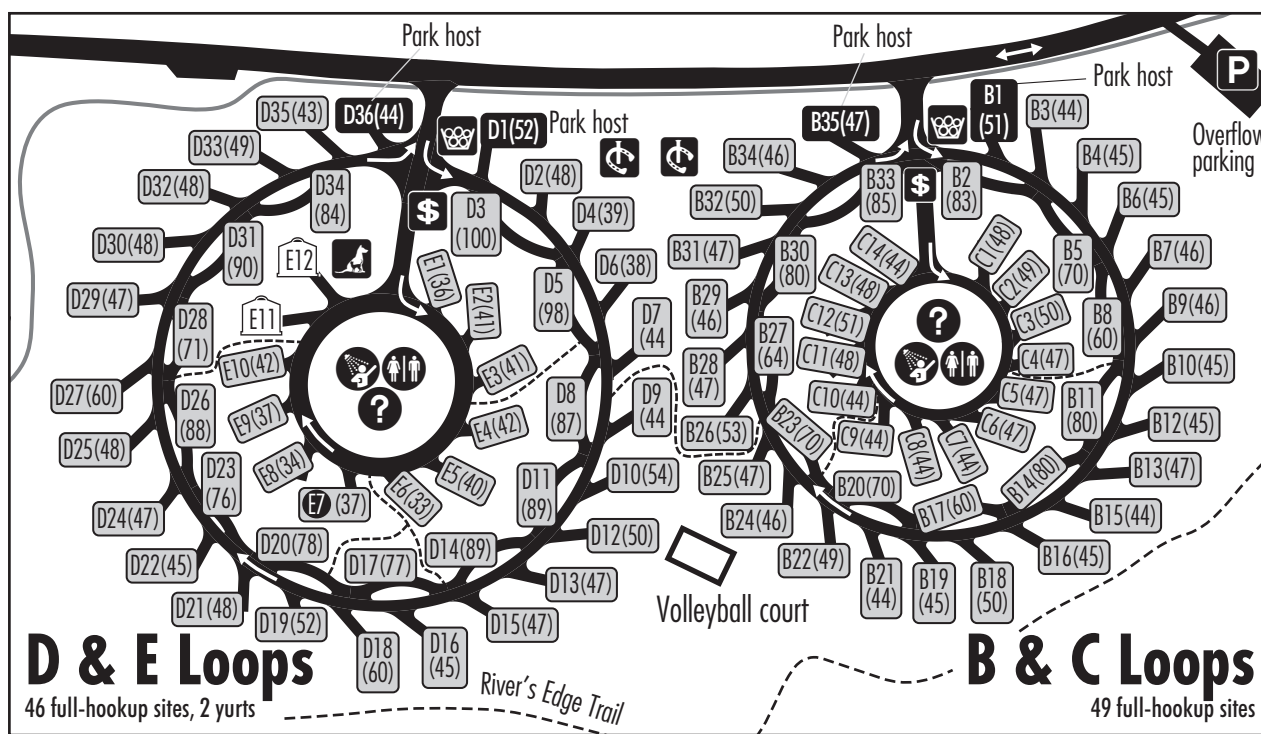
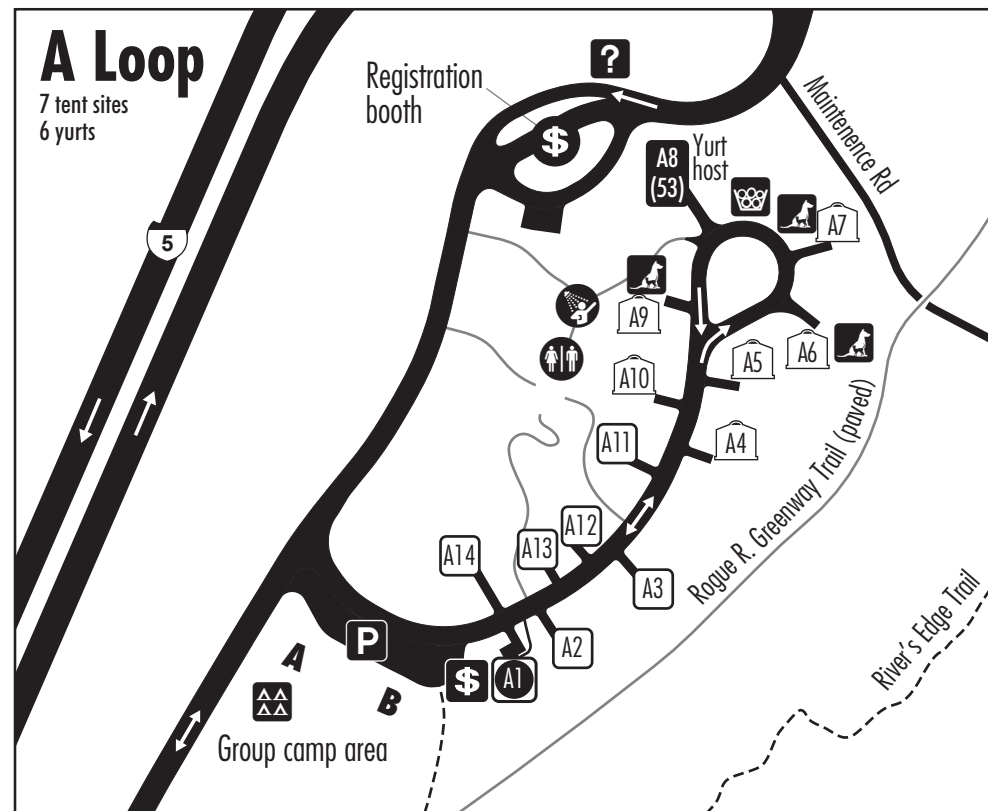
- Campground quiet hours are between 10 p.m. and 7 a.m.
- All vehicles must be parked on pavement.
- Bicycles are permitted on the bike path and on park roads, but must be ridden with the traffic flow. Bicycles are not allowed on restroom paths. Riders younger than 16 must wear helmets.
- Please adhere to the 15 mph speed limit in the campground.
- Use the RV dump station when dumping a full holding tank.
- Pets must be physically restrained at all times when not confined in a vehicle or tent. Leashes must be no longer than six feet. All waste must be properly removed.

- Vending machine
- JR Beaver Lodge
- Parking (overflow)
- Firewood
- Horseshoe pit
- Trailhead
- Hiking trail
- Bicycle trail
- River access

- Accessible facility
- Pet-friendly facility
- Full-hookup site
(site length in feet)
- Electric site
(site length in feet)
- Tent site
- Yurt
- Group camp
- Shower
- Restroom
- Non-flush toilet
- Self-registration station
- Information kiosk

A Loop

7 tent sites
6 yurts



D & E Loops

46 full-hookup sites, 2 yurts

B & C Loops

49 full-hookup sites