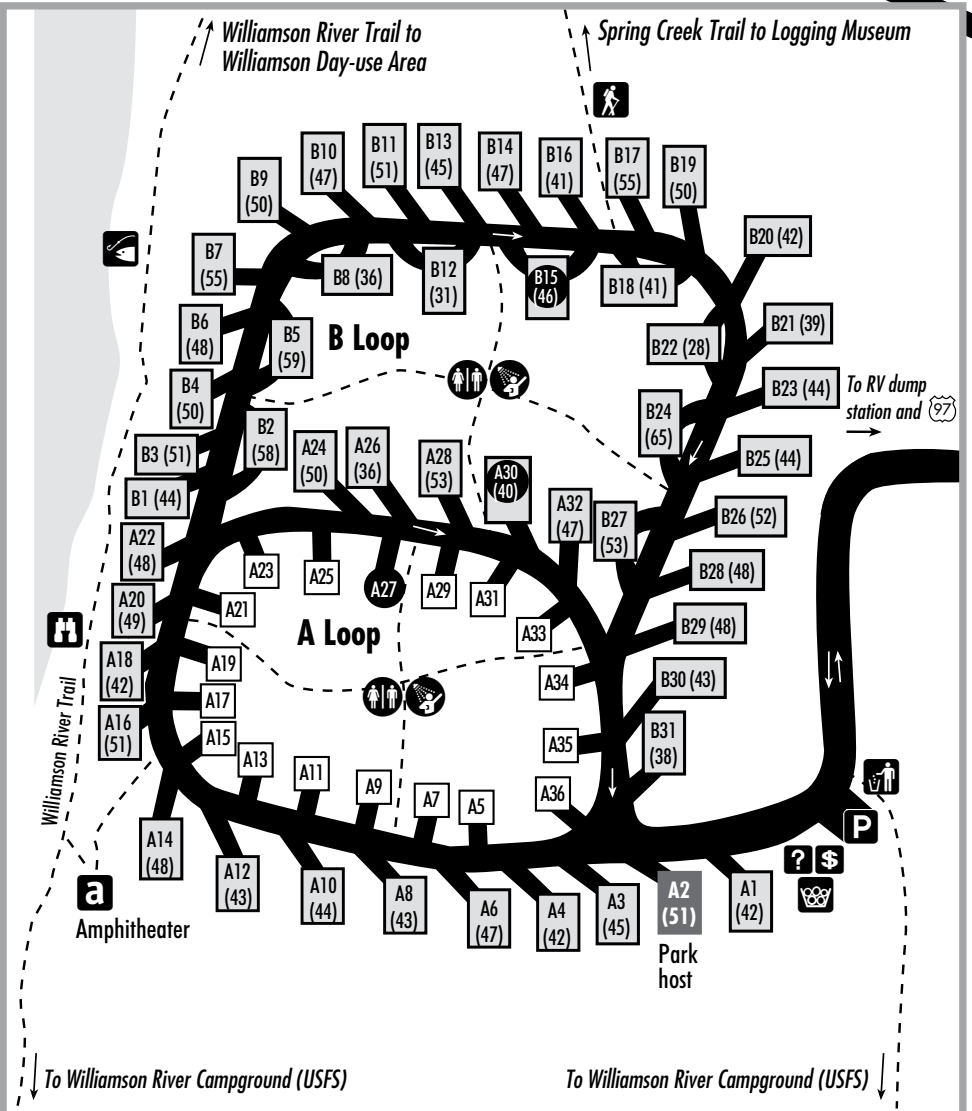
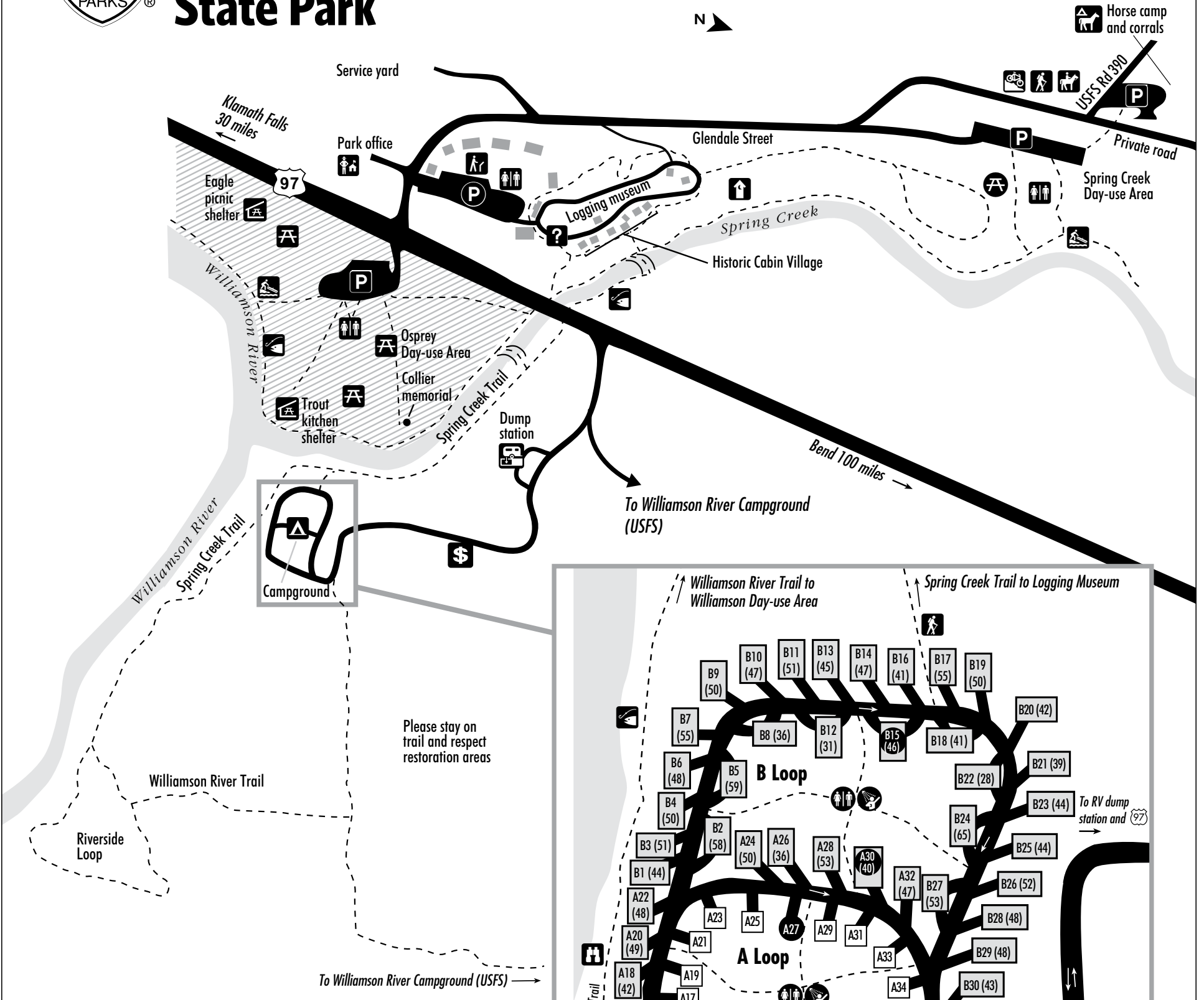




# Collier Memorial State Park



- |  |                             |  |                               |
|--|-----------------------------|--|-------------------------------|
|  | Accessible camping/facility |  | Hand boat launch              |
|  | Full-hookup site            |  | Picnic area                   |
|  | Tent site                   |  | Exhibit                       |
|  | Host site                   |  | Wildlife viewing              |
|  | Shower                      |  | Fishing                       |
|  | Restroom                    |  | Mountain biking               |
|  | Non-flush toilet            |  | Hiking                        |
|  | Fee station                 |  | Equestrian trail              |
|  | Information                 |  | Trails                        |
|  | Parking                     |  | Williamson River Day-use Area |
|  | Firewood                    |  |                               |

All information or fees subject to change without notice. This map is available in alternative formats upon request. Call 1-800-551-6949. Oregon Relay for the hearing impaired: dial 711.

**Check-in:** 4 p.m., **Check-out:** 1 p.m., **Quiet Hours:** 10 p.m. – 7 a.m.

- All vehicles must be parked on pavement.
- Bicycles are not permitted on sidewalks or paved trails and pathways leading to buildings. They may be ridden on park roads with the traffic flow and on established, unpaved park trails. Riders younger than 16 must wear helmets.
- Pets must be physically restrained at all times when not confined in a vehicle, tent or camping unit. Leashes must be no longer than 6'. All waste must be properly removed.



# Collier Memorial State Park

## Take a Hike, or a Ride

A 1/2-mile trail leads from the campground to the logging museum and historic cabin village. Trails also connect the park's two day-use areas and lead to Spring Creek and the Williamson River.

Collier Memorial and Jackson F. Kimball parks connect via 10 miles of U.S. Forest Service roads that wind through Winema National Forest. The primitive trail is designed for horseback riders, hikers, mountain bikers and cross-country skiers. A U.S. Forest Service road map is recommended. The trailhead is located behind the logging museum near the horse camp, just past the entrance to the Spring Creek day-use area. Please stay on the trail and be respectful of neighboring private landowners.

Ask a park ranger or host for information about the OC&E Woods Line State Trail, a 109-mile route for bikers, hikers and equestrians leading east from Klamath Falls.

## Explore the Area's Logging Past

Check out one of Oregon's best collections of antique logging equipment, both outdoors on the grounds of the Collier Memorial Logging Museum and indoors in the replica cookhouse.

Museum hours:

Memorial Day–Labor Day: 8 a.m. - 8 p.m.

Off season: 8 a.m. - 4 p.m.

Volunteers operate a gift shop and information center during the summer.

Visit the museum's historic cabin village to see log cabins relocated from points around southern Oregon. The structures display a variety of building techniques and date back to the 1880s.

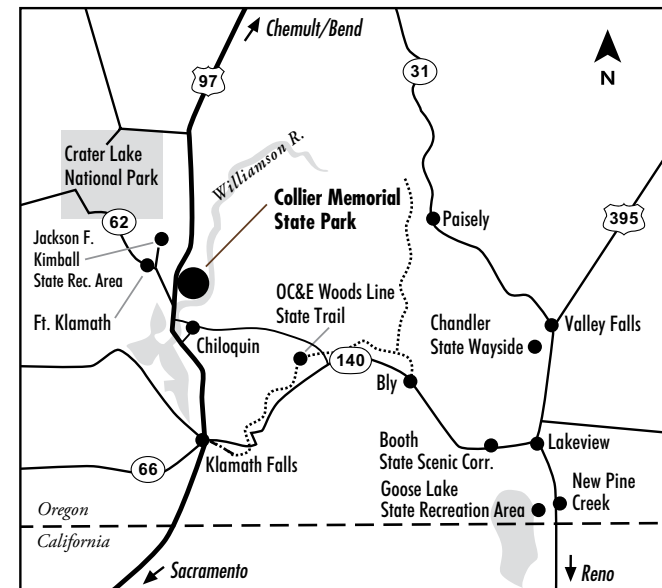
## Fish in Two Streams

The Williamson River and its Spring Creek tributary are some of the premier fishing waters in Oregon for both rainbow and brook trout. Both are open to non-motorized boating, but please only use established boat launch sites to enter the waterway. Established launch sites are safer, and also help protect riparian zones from erosion and habitat degradation.

Help us stop the spread of invasive species by inspecting your watercraft before entering or leaving the waterway:

- Make sure it is clean of any vegetation or debris.
- Drain any standing water.
- Ensure the craft is dry before entering a new waterway.

Note: invasive species permits are required to operate watercraft on Oregon's waterways. Visit the Oregon Department of Fish and Wildlife website for more information.



Smoking in Oregon State Parks is allowed only in personal vehicles, RVs, campsites and portions of day use parks along state highways that are designated as safety rest areas by the Oregon Department of Transportation.