



Humbug Mountain

CAMPGROUND



Humbug Mountain State Park

Off US 101, 6 miles S of Port Orford
39745 Hwy 101 S, Port Orford, OR 97465
541-332-6774



Latitude: 42.689036 N
Longitude: -124.43124 W

Reserve early! Reserve campsites one day to nine months in advance by calling 1-800-452-5687 or visiting www.oregonstateparks.org.

Humbug Mountain State Park includes one of the Oregon coast's highest headlands, which shelters an inviting, forest-ringed creekside campground.

Year-Round Camping

- 39 electrical sites with water (five pull-through)
- 56 tent sites with water nearby
- Paved parking, picnic table, and fire ring at all sites
- Hot showers and flush toilets
- Hiker/biker camp
- Firewood for sale

Universal Access

Two electrical sites (#2 and 78) are accessible to campers with disabilities.

Camping Rates

Rates are subject to change. You can find up-to-date information by calling 1-800-551-6949 or visiting www.oregonstateparks.org.

A Learning Environment

With its sparkling freshwater stream, ocean frontage, and 1,756-foot mountain, Humbug Mountain has an abundance of natural resources to explore. Evening presentations and Junior Ranger activities are offered July through Labor Day.

Hike to the Summit

A scenic trail winds out of Brush Creek Canyon into an old growth forest along the north face of Humbug Mountain. The trailhead parking lot is located off U.S. 101.

About one mile in, the trail forks and takes you on a circular loop. To the east, a two-mile section begins ascending, with several switchbacks, through headland forest en route to the summit. The west trail traverses the ocean side of the mountain and goes for 1.5 miles.

Smoking in Oregon State Parks is allowed only in personal vehicles, RVs, campsites and portions of day use parks along state highways that are designated as safety rest areas by the Oregon Department of Transportation.

Need to cancel your reservation? Follow these guidelines: If your reservation is for today, call 541-332-6774. Otherwise, call 1-800-452-5687.

Follow the Coast Trail

A portion of the 360-mile Oregon Coast Trail winds through Humbug Mountain State Park. From Battle Rock City Park in Port Orford, the trail follows the beach to Rocky Point where it crosses U.S. 101 and continues along the Old Coast Hwy 101. A hiker-biker camp offers an overnight stop. The Oregon Coast Trail continues to the day-use area and along U.S. 101 south to Euchre Creek and the beach. The day-use area, which is located at the south end of the park, has picnic facilities with a covered gazebo.

More to See

Port Orford and the vicinity offer activities for everyone. Beachcombers and rockhounds can find agates, driftwood, seashells, and even Japanese glass floats. Scuba diving and surfing also lure visitors. Fresh and saltwater fishing can yield cod, halibut, sole, salmon, smelt, trout, and steelhead.

Port Orford Heads State Park features the historic Coast Guard Lifeboat Station Museum. Tours are offered April through October; call 541-332-0521 for current schedules and information. Spectacular views of offshore rocks and sheltered coves are visible from the hiking trails on the oceanside bluff.

Paradise Point and **Tseriadun State Recreation Sites** both offer beach access and ocean views extending from Port Orford Heads to Cape Blanco.

Cape Blanco State Park, nine miles north of Port Orford, offers year-round camping near the historic Cape Blanco Lighthouse, the westernmost and oldest standing lighthouse on the Oregon coast. The park is also the site of the historic Hughes House, built for a 19th-century rancher. Tours are offered April through October. Call for current information and schedules: Cape Blanco Lighthouse, 541-332-2207; Hughes House, 541-332-0248.

Arizona Beach State Recreation Site, six miles south of Humbug Mountain, offers a cozy, sandy beach sheltered by rocky headlands on each end. The park also has a fishing pond open to anglers age 17 and under. The pond is filled with rainbow

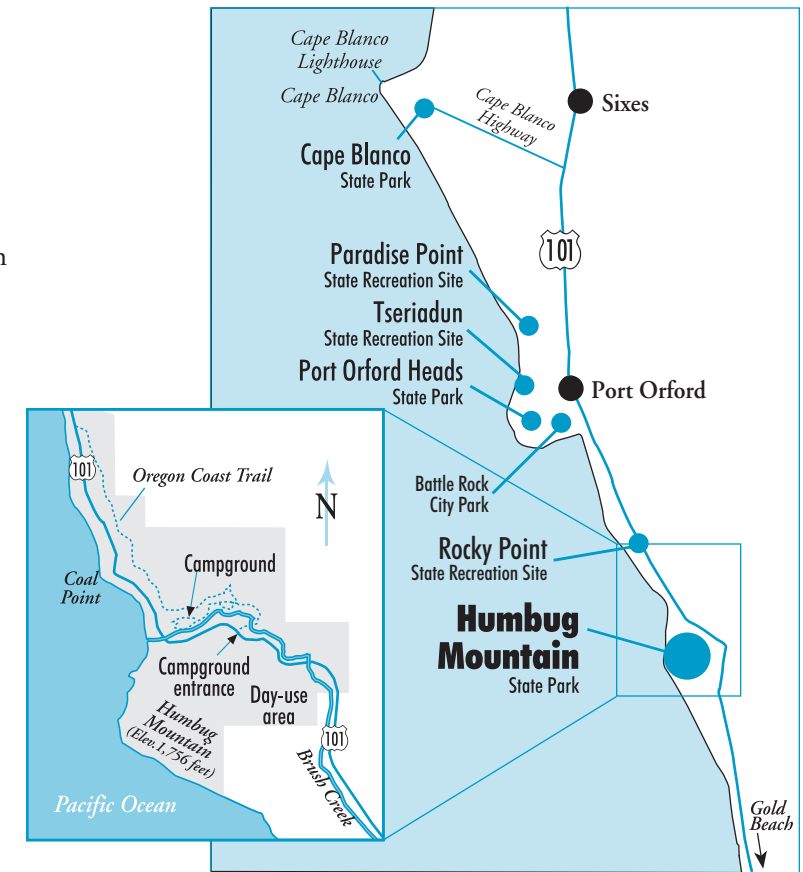
Park Information:

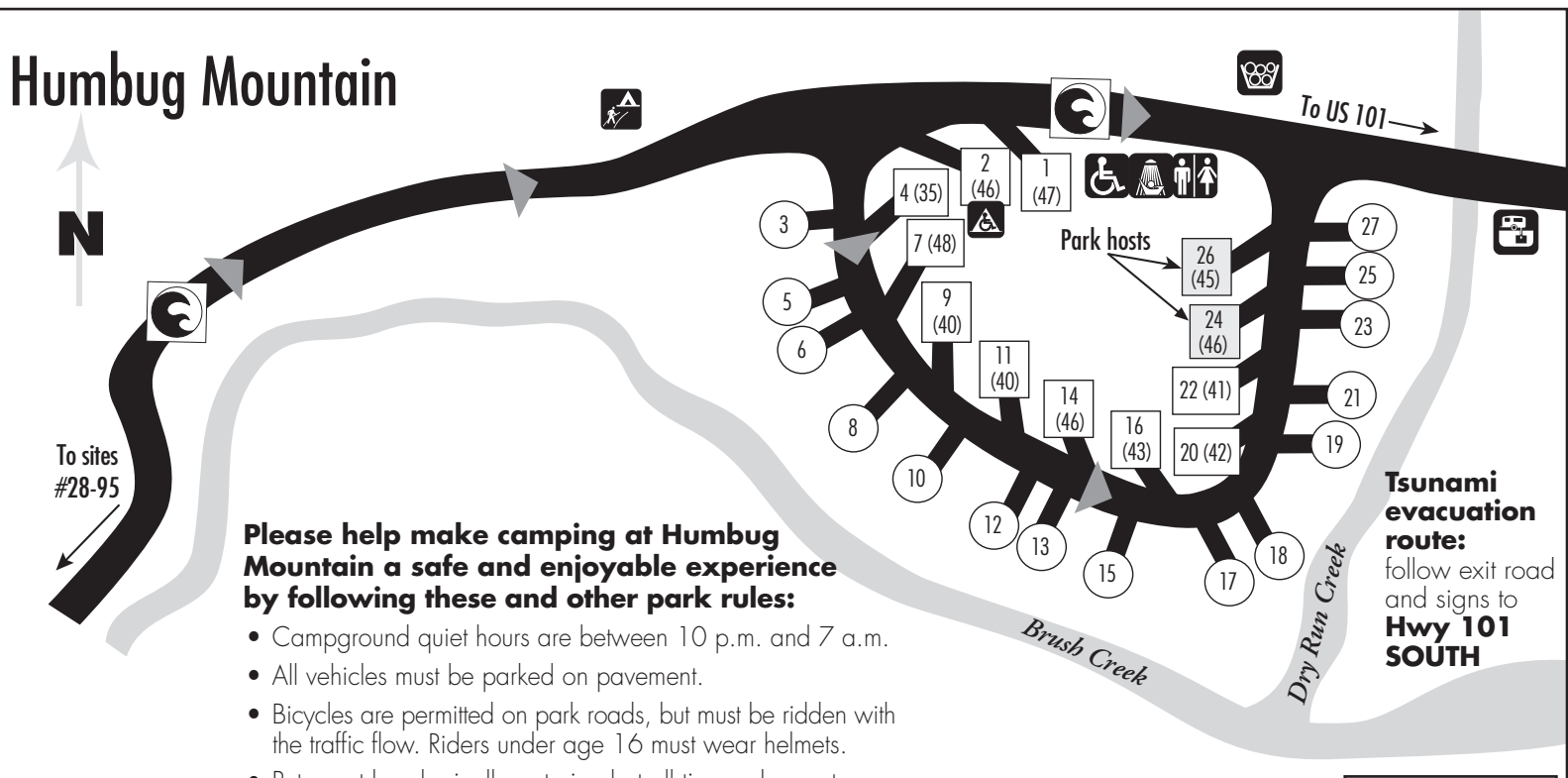
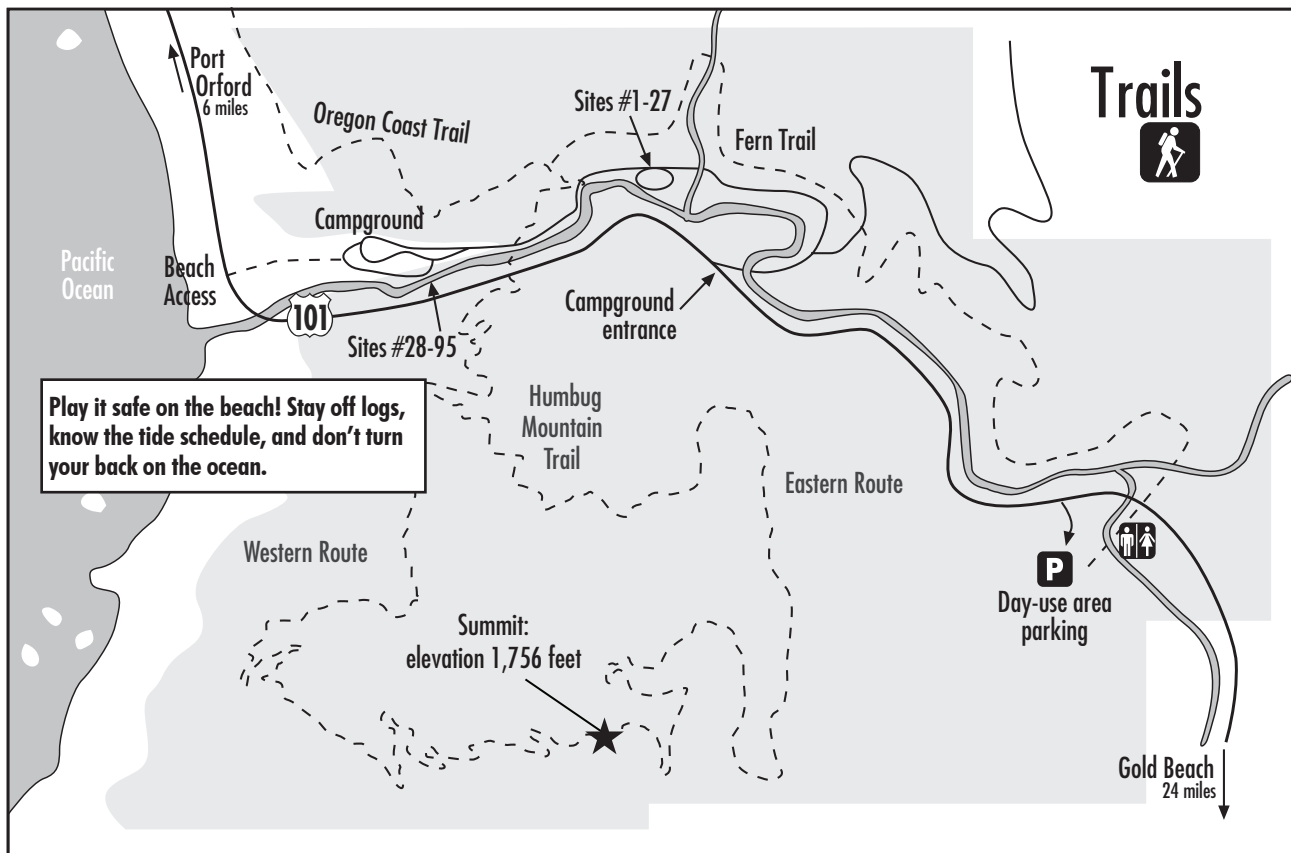
1-800-551-6949
www.oregonstateparks.org

63400-8441 (4/15)

trout stocked by the Oregon Department of Fish and Wildlife. Youth between the ages of 14 and 17 must possess a juvenile angling license to fish. For wildlife viewing, visit the wetlands east of U.S. 101, which attract elk and a variety of waterfowl.

Gold Beach, 28 miles south of Port Orford, is the starting point for exciting jet boat rides up the famous Rogue River. Round trips last from two to seven hours. Other attractions within an hour's drive include a dinosaur garden and a wildlife park. Ask about other events and points of interest at the Port Orford Information Center at Battle Rock Park.

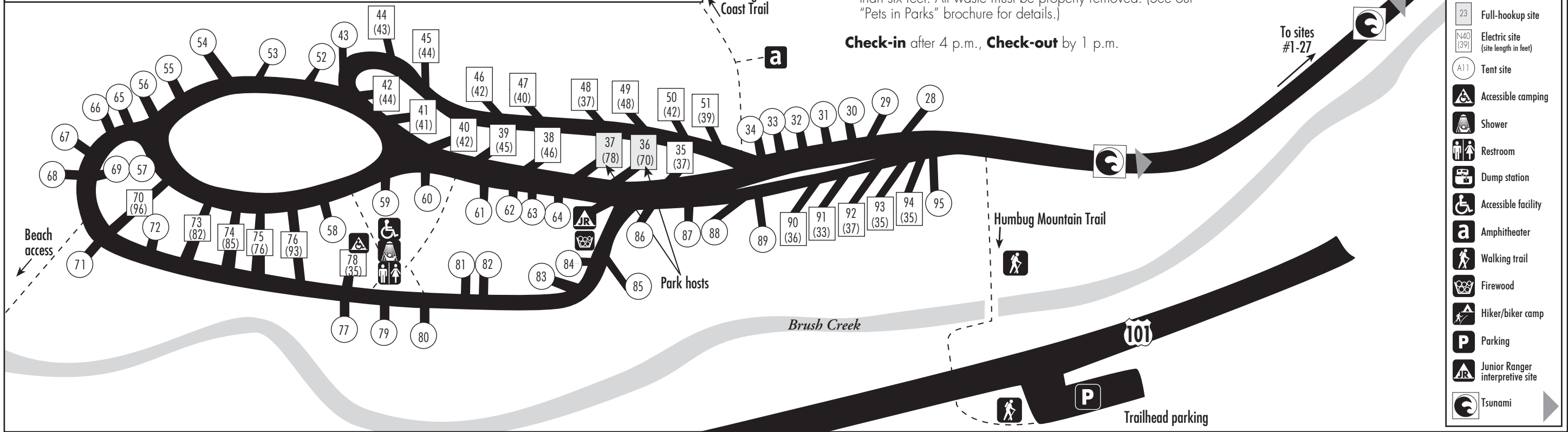




Please help make camping at Humbug Mountain a safe and enjoyable experience by following these and other park rules:

- Campground quiet hours are between 10 p.m. and 7 a.m.
- All vehicles must be parked on pavement.
- Bicycles are permitted on park roads, but must be ridden with the traffic flow. Riders under age 16 must wear helmets.
- Pets must be physically restrained at all times when not confined in a vehicle or tent. Leashes must be no longer than six feet. All waste must be properly removed. (See our "Pets in Parks" brochure for details.)

Check-in after 4 p.m., **Check-out** by 1 p.m.



Key

23	Full-hookup site
N40 (39)	Electric site (site length in feet)
A11	Tent site
[Accessible icon]	Accessible camping
[Shower icon]	Shower
[Restroom icon]	Restroom
[Dump station icon]	Dump station
[Accessible facility icon]	Accessible facility
a	Amphitheater
[Walking trail icon]	Walking trail
[Firewood icon]	Firewood
[Hiker/biker camp icon]	Hiker/biker camp
P	Parking
JR	Junior Ranger interpretive site
[Tsunami icon]	Tsunami