



# Valley of the Rogue

Nature HISTORY Discovery



## CAMPGROUND

### Valley of the Rogue State Park

I-5 at Exit 45B, 12 miles E of Grants Pass  
541-582-3128



Latitude: 42.411111 N  
Longitude: -123.148611 W

**Reserve early!** Reserve campsites and yurts one day to nine months in advance by calling 1-800-452-5687 or visiting [www.oregonstateparks.org](http://www.oregonstateparks.org).

With its three miles of shaded green frontage property on the scenic Rogue River, Valley of the Rogue State Park is a pleasant place for camping, boating, fishing, and enjoying nature.

### Year-Round Camping

*Note: Loops A, D and E are open year-round. Remaining loops open May-September.*

- 95 full-hookup sites (23 pull-through)
- 55 electrical sites with water
- 14 tent sites with water nearby
- Eight yurts (four pet-friendly)
- Paved parking, picnic table, and fire ring at all sites
- Three group tent camping areas
- Meeting hall
- Flush toilets and hot showers
- Laundry facilities in C and F camping loops
- Firewood for sale (see park host)
- RV dump station (located a half a mile past the registration booth)

### Universal Access

Campsite E7 and A8 is accessible to campers with disabilities.

### Camping Rates

Rates for state park campsites are subject to change. You can get up-to-date information by calling 1-800-551-6949 or visiting [www.oregonstateparks.org](http://www.oregonstateparks.org).

### Yurts!

Enjoy the comforts of a domed tent with structural support, a wood floor, a lockable wooden door, lights, heat, and beds with vinyl-covered mattresses. A bunk bed sleeps three, and a fold-out couch sleeps two. A fire ring, a picnic table, and paved parking are right outside. Up to two pets (cats and/or dogs only) are allowed in the pet-friendly facilities for an additional fee.

Smoking in Oregon State Parks is allowed only in personal vehicles, RVs, campsites and portions of day use parks along state highways that are designated as safety rest areas by the Oregon Department of Transportation.

**Need to cancel** your reservation? Follow these guidelines: If your reservation is for today, call 541-582-3128. Otherwise, call 1-800-452-5687.

### Things to Do

Valley of the Rogue offers many recreational amenities, including an outdoor amphitheater/stage that hosts Junior Ranger and other interpretive programs during the summer as well as fire rings, horseshoe pits, a group picnic area, a sand volleyball court, three miles of river access for fishing, and a boat ramp.

The park's central location in the Rogue River Valley makes it an excellent base from which to explore the area. Regional attractions include:

- Tou Velle State Recreation Site and Joseph Stewart State Recreation Area
- Dining and lodging at the historic Wolf Creek Inn
- Crater Lake National Park
- Oregon Caves National Monument
- The Oregon Shakespeare Festival in Ashland
- Britt music festivals and the historic district of Jacksonville
- Jet boat tours of the Rogue River and Hellgate Canyon

### Gold Country

The hills and streams surrounding the Rogue River Valley were once a rich gold mining region. The state park lies along the route of the **Applegate Trail** and the 1857 Oregon gold rush. An interpretive kiosk with information on this time period is located in the rest area near the river.

Local museums, historic buildings, and reconstructed "frontier" towns also tell the story of the mining era. One of the museums is in Jacksonville, a former gold mining boom town just west of Medford. The abandoned gold-mining town of Golden, three miles west of **Wolf Creek Inn**, is now state park property. A church with an adjacent cemetery, an original homestead, and a building once used as a post office and general store are among the structures still standing on what is now **Golden Townsite State Heritage Site**.

### Park Information:

1-800-551-6949

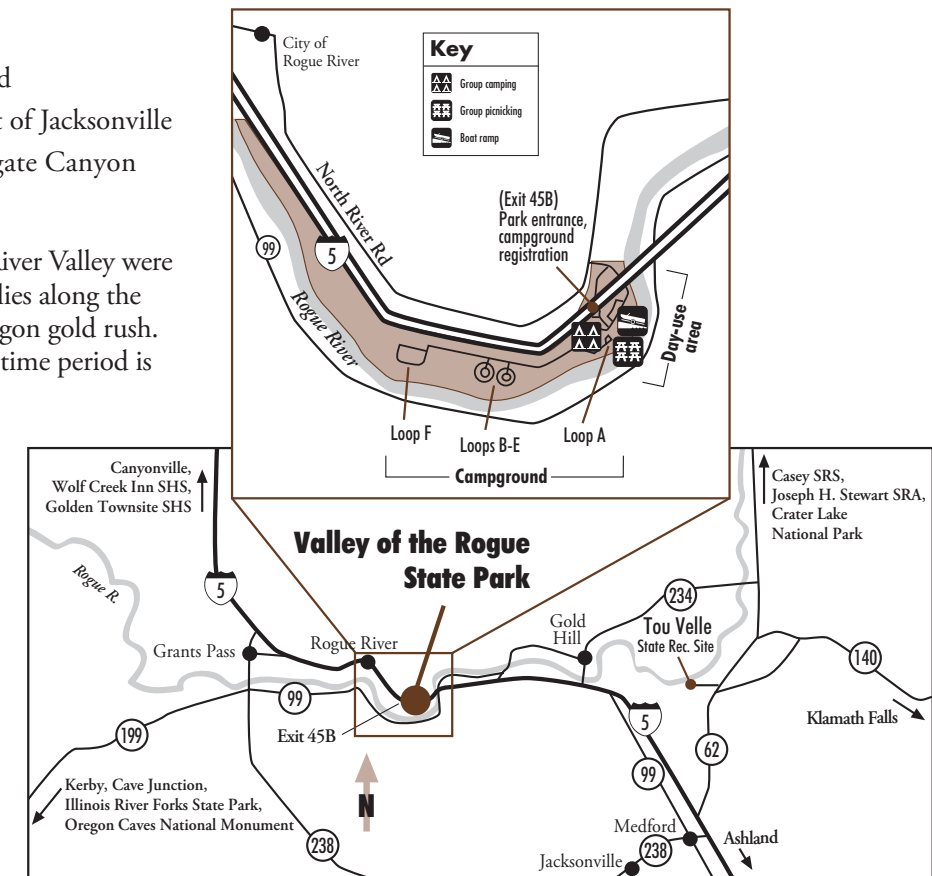
[www.oregonstateparks.org](http://www.oregonstateparks.org)

63400-8671 (4/15)

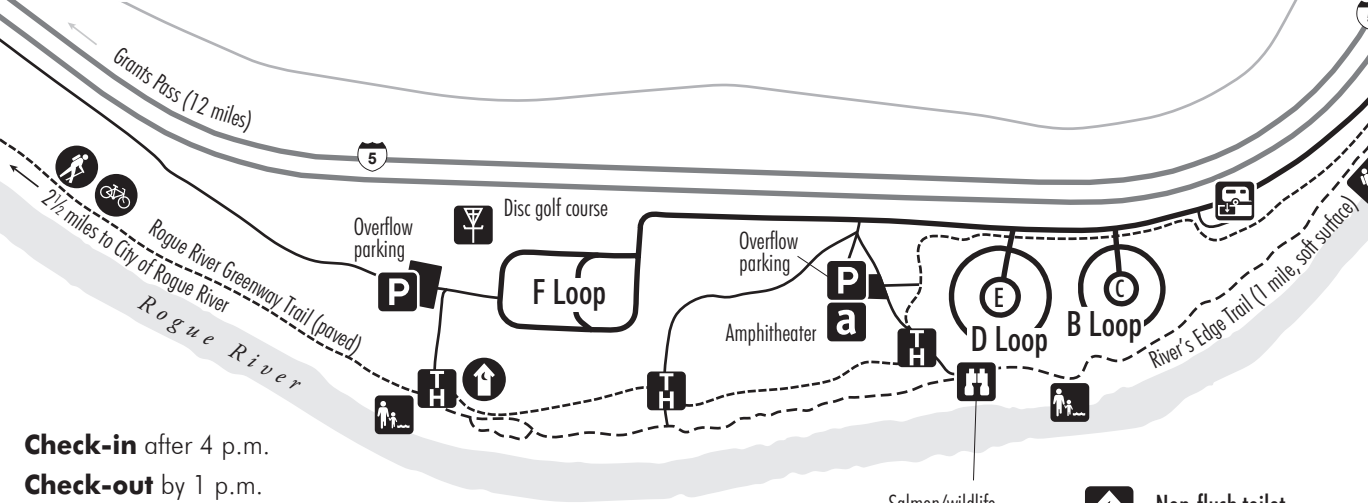
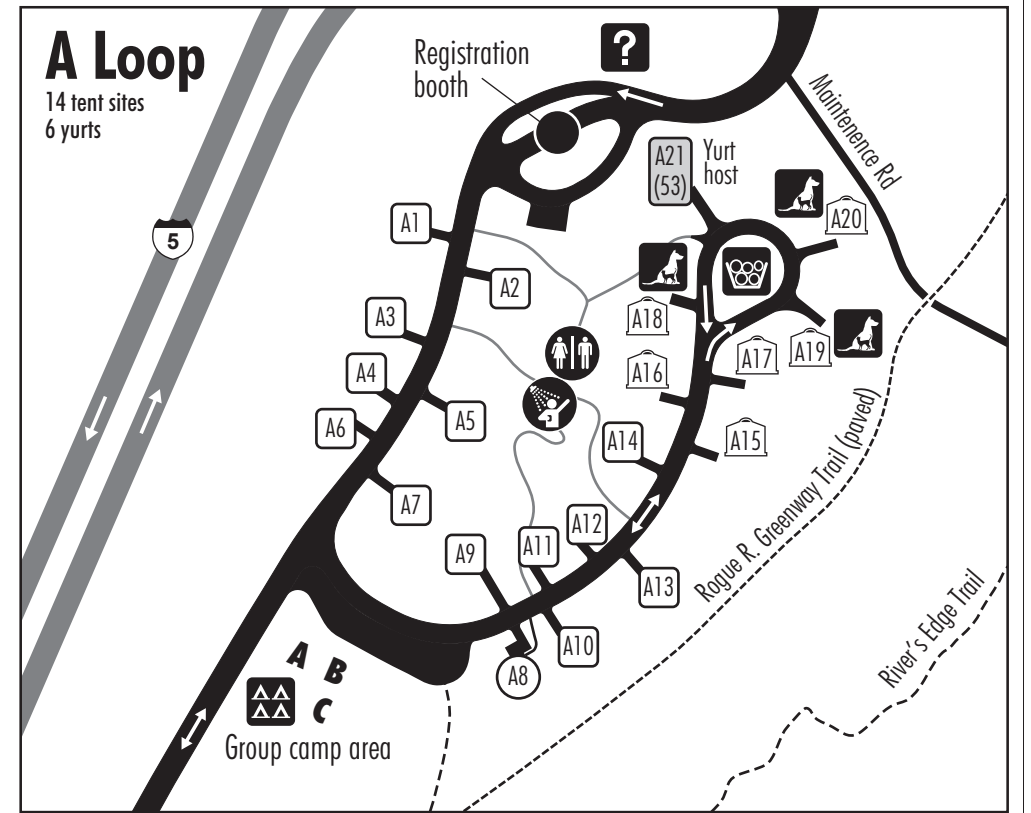
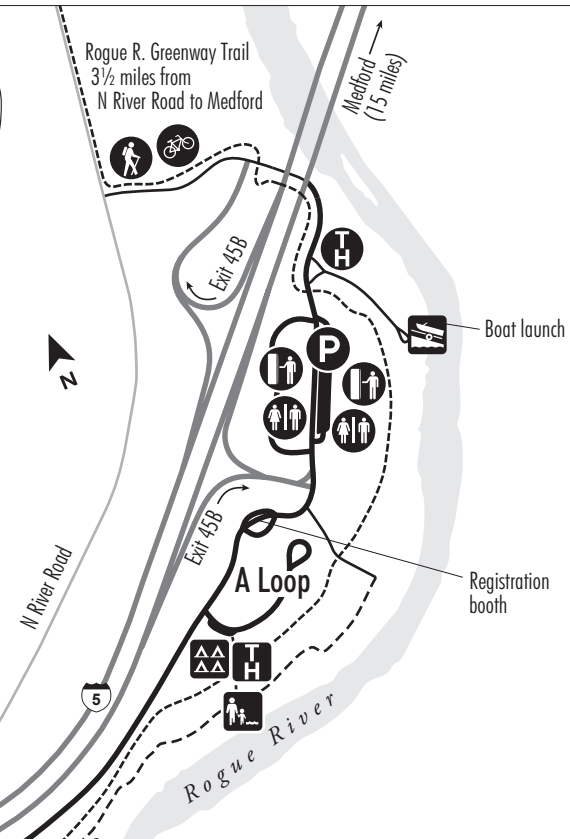
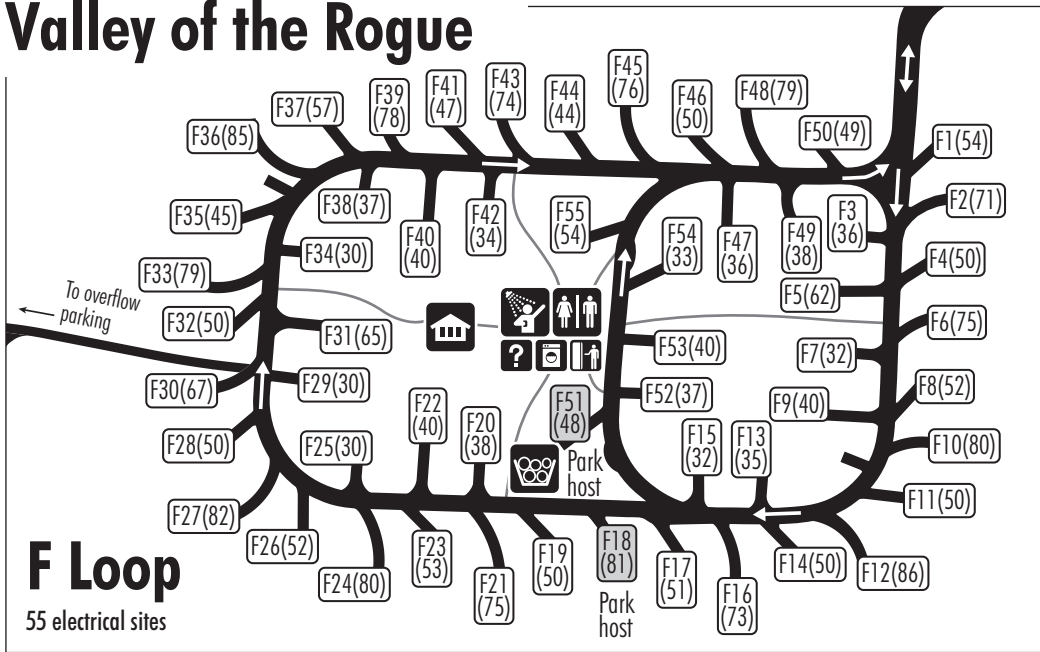
### Trail Choices

Stretch your legs on our **River's Edge Trail**, a 1¼-mile route along the Rogue River. A platform for salmon and wildlife viewing is open on the trail near our campground program area.

A 3½-mile paved, multi-use trail through the park is the first segment of the new **Rogue River Greenway Trail**, a key link in a proposed recreation route connecting Ashland and Grants Pass. The trail connects the park with the city of Rogue River.



# Valley of the Rogue



**Check-in** after 4 p.m.  
**Check-out** by 1 p.m.

- Campground quiet hours are between 10 p.m. and 7 a.m.
- All vehicles must be parked on pavement.
- Bicycles are permitted on the bike path and on park roads, but must be ridden with the traffic flow. Bicycles are not allowed on restroom paths. Riders younger than 16 must wear helmets.
- Please adhere to the 15 mph speed limit in the campground.
- Use the RV dump station when dumping a full holding tank.
- Pets must be physically restrained at all times when not confined in a vehicle or tent. Leashes must be no longer than six feet. All waste must be properly removed. (See our "Pets in Parks" brochure for details.)

- Accessible facility
- Pet-friendly facility
- Full-hookup site (site length in feet)
- Electric site (site length in feet)
- Tent site
- Yurt
- Group camp
- Shower
- Restroom
- Information kiosk
- Laundry
- Vending machine
- Non-flush toilet
- Meeting hall
- Parking (overflow)
- Trail head
- Fire wood
- River access
- Hiking trail
- Bicycle trail

