

# Tumalo



## CAMPGROUND

### Tumalo State Park

Off US 20, 5 miles NW of Bend  
64120 O B Riley Road, Bend, OR 97701  
541-388-6055



Latitude: 44.128935 N  
Longitude: -121.331195 W

**Reserve early!** Reserve campsites, yurts, and group areas one day to nine months in advance by calling 1-800-452-5687. Campsites and yurts are also reservable online at [www.oregonstateparks.org](http://www.oregonstateparks.org).

Tumalo State Park offers a quiet place to fish or just relax on the Deschutes River. Its location also makes it an excellent place to camp while exploring the scenic wonders and wealth of year-round recreation that central Oregon has to offer.

### Year-Round Camping

- 23 full-hookup sites (sewer, electricity, water)
- 54 tent campsites
- Seven yurts (two pet-friendly, #5 and 8)
- Two seasonal group camping areas
- Two seasonal group picnic areas
- Seasonal hiker/biker camp
- Flush toilets
- Firewood and ice sales (in season)

### Universal Access

Four campsites (#11, 19, 20, and 35) and one yurt (#8) are accessible to campers with disabilities (see map).

### Camping Rates

Rates are subject to change. You can get up-to-date information by calling 1-800-551-6949 or visiting [www.oregonstateparks.org](http://www.oregonstateparks.org).

### Yurts!

Enjoy the year-round comforts of a domed tent with structural support, a wooden floor, a lockable wooden door, lights, heating, and beds with vinyl-covered mattresses. A bunk bed sleeps three, and a futon couch sleeps two. A fire ring, picnic table, and paved parking are right outside. Up to two pets (cats and/or dogs only) are allowed in the pet-friendly yurts for an additional fee.

### Picnic Along the River

Tumalo's day-use area features picnic sites shaded by large ponderosa pines, junipers and alders along the river. Two group picnic areas are reservable through Reservations Northwest (1-800-452-5687). Fishing for brown and rainbow trout in the Deschutes River is best during the spring and late summer. A wading area is located upriver near the back side of the day-use area.

**Need to cancel** your reservation? Follow these guidelines: If your reservation is for today, call 541-382-3586. Otherwise, call 1-800-452-5687.

### Day-Use Area Fees

Day-use parking permits are required year-round in the day-use area. You must display a daily permit, a 12-month or 24-month permit, or your camping receipt. Your camping receipt serves as a daily permit for each day you are registered. You can purchase a daily permit at the fee machine located at the entrance. The 12-month and 24-month permits are sold at major state park offices or call 1-800-452-5687.

### What's Nearby

**Pilot Butte State Scenic Viewpoint** on the east side of Bend offers a spectacular view of central Oregon. You can drive to the summit in the summer, or hike up one of its trails all year.

### Newberry National Volcanic Monument

Located south of Bend, the monument is open seasonally. It features:

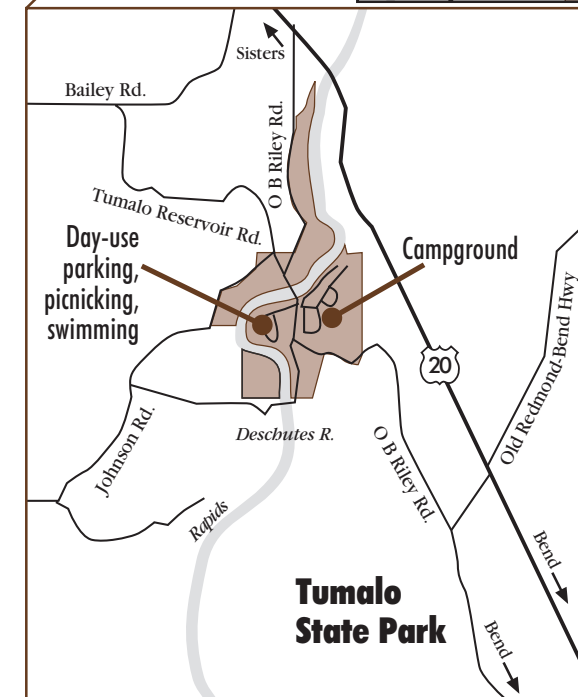
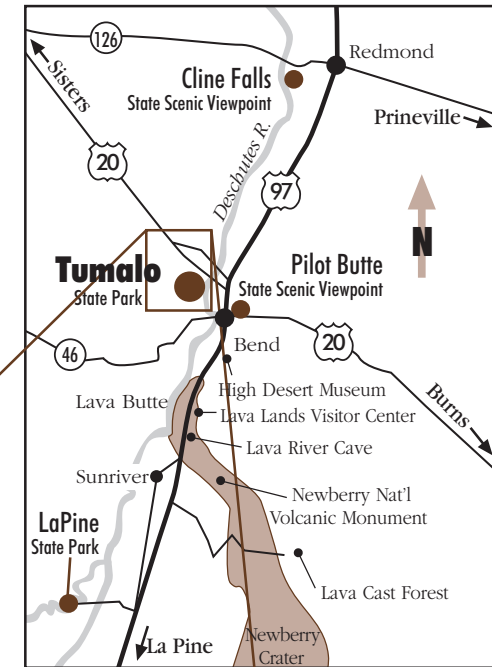
- Newberry Crater, a five-mile-wide caldera containing two popular fishing lakes, obsidian fields, waterfalls, and unique lava formations.
- Lava Lands Visitor Center, with interpretive exhibits and a viewpoint at the summit of Lava Butte.
- Lava Cast Forest, the world's largest formation of its kind.
- Lava River Cave, a lava tube accessed by a one-mile trail.

**The High Desert Museum** just south of Bend is an indoor/outdoor museum with trails and interpretive exhibits. Live animal displays include an otter pond, a porcupine den, and reptile and raptor exhibits.

**Tumalo Falls**, open seasonally, is approximately 15 miles southwest of the park. Contact the U.S. Forest Service at 541-383-5300 for more information.

Smoking in Oregon State Parks is allowed only in personal vehicles, RVs, campsites and portions of day use parks along state highways that are designated as safety rest areas by the Oregon Department of Transportation.

**Park Information:**  
1-800-551-6949  
[www.oregonstateparks.org](http://www.oregonstateparks.org)



# Key

Full-hookup site (site length in feet)	Restroom	Parking	Day-use fee machine
Tent site	Pit toilet	Accessible facility	Trails
Yurt	Picnic area	Firewood	Pet-friendly facility
Group camp	Group picnic area	Amphitheater	Hiker/biker camp
Accessible camping	Phone	Playground	
Shower	Information	Recycling/garbage station	



# Tumalo



To Hwy 20  
Tumalo - 1 mile

Deschutes River Trail

Deschutes River

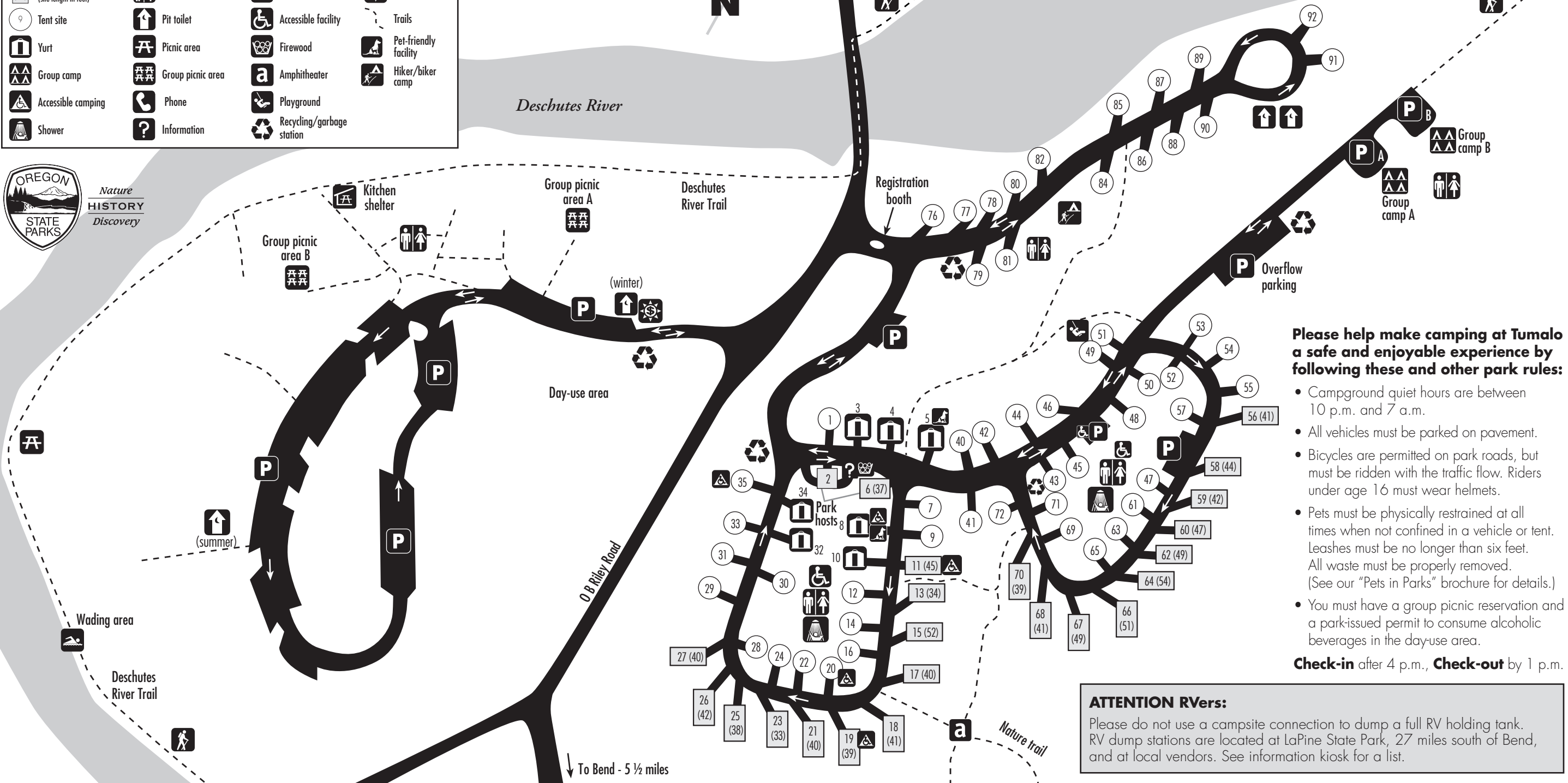
Deschutes River Trail

Day-use area

O.B. Riley Road

Nature trail

To Bend - 5 1/2 miles



## Please help make camping at Tumalo a safe and enjoyable experience by following these and other park rules:

- Campground quiet hours are between 10 p.m. and 7 a.m.
- All vehicles must be parked on pavement.
- Bicycles are permitted on park roads, but must be ridden with the traffic flow. Riders under age 16 must wear helmets.
- Pets must be physically restrained at all times when not confined in a vehicle or tent. Leashes must be no longer than six feet. All waste must be properly removed. (See our "Pets in Parks" brochure for details.)
- You must have a group picnic reservation and a park-issued permit to consume alcoholic beverages in the day-use area.

**Check-in** after 4 p.m., **Check-out** by 1 p.m.

### ATTENTION RVers:

Please do not use a campsite connection to dump a full RV holding tank. RV dump stations are located at LaPine State Park, 27 miles south of Bend, and at local vendors. See information kiosk for a list.