



The Cove Palisades State Park

Day-use amenities

The Cove Palisades has three day-use areas, one on the Crooked River arm of the reservoir and two on the Deschutes River. Each has a boat ramp, courtesy dock, sandy beaches, picnic sites, and a restroom. Upper Deschutes Day-use Area has a reservable picnic pavilion.

Day-use parking permits are required. Your camping receipt serves as a daily permit for each of the days you are registered. Purchase a daily permit from a fee machine at the park. Annual and 24-month permits are also sold online at store.oregonstateparks.org, at major park offices, and at some merchants near the park.

So Much to do

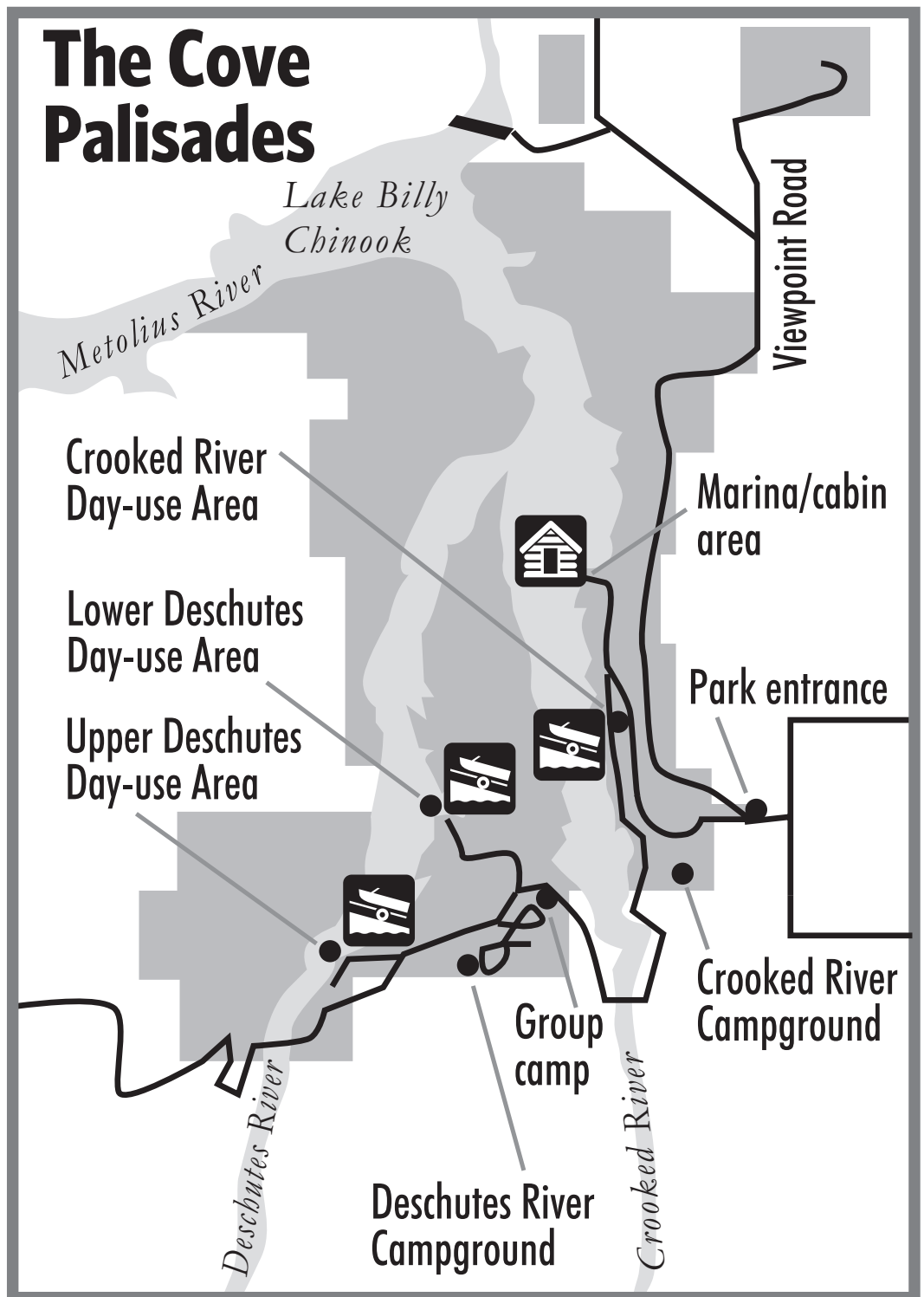
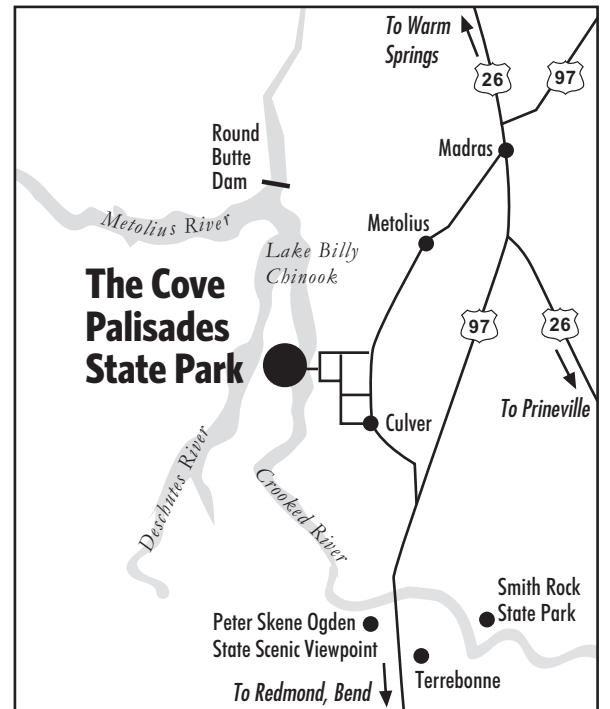
See *The Cove's Recreation Guide* for more information

Fishing: Lake Billy Chinook is home to kokanee salmon, small and large mouth bass, and a number of trout species, especially bull trout. The Crooked River and Upper Deschutes River Day-use Areas are open year-round.

Boating: The marina has boat moorage as well as boats and houseboats for rent. It also has a store and a restaurant. Season runs Memorial Day to Labor Day. Call 541-546-9999.

Hiking: The park offers over 10 miles of trails, from short connecting trails to the seven-mile Tam-a-lau Trail. **Note:** please stay on established trails. Rattlesnakes inhabit the area; be alert.

Smoking in Oregon State Parks is allowed only in personal vehicles, RVs, campsites and portions of day use parks along state highways that are designated as safety rest areas by the Oregon Department of Transportation.





The Cove Palisades



To marina/restaurant, cabins, day-use area, and A, B and C Loops

To Viewpoint Road (1/2 mile), Culver (4 miles), Madras (13 miles)

SW Jordan Road

Registration Information



Basketball hoop

To Petroglyph Rock and group camp

To group camping area, marina/restaurant, cabins, E Loop, and day-use area
Maximum vehicle length for each cabin is 30 feet

To Lower Deschutes River day-use boat ramp/courtesy docks, boat moorage, swimming, and picnic areas



Hiking trails to day-use area and lake

To Upper Deschutes River day-use boat ramp, swimming, and picnic areas



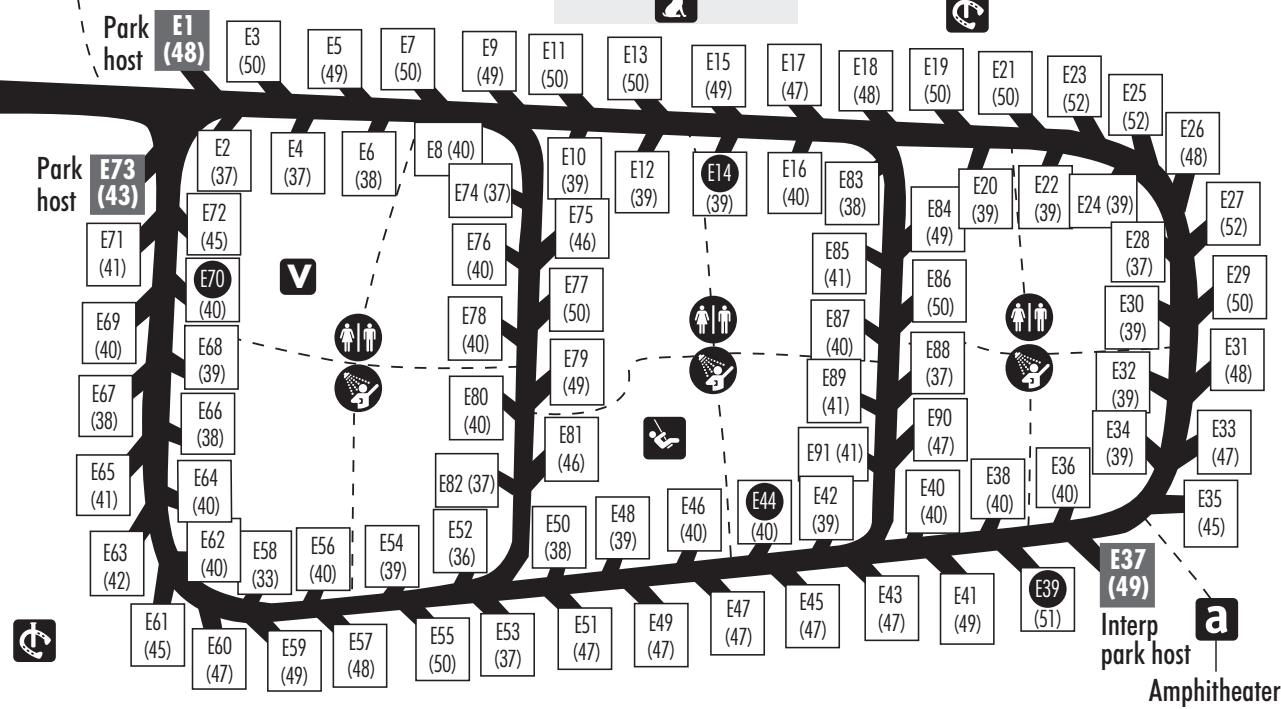
Hiking trails to day-use area and lake

To Wetland Nature Trail Loop

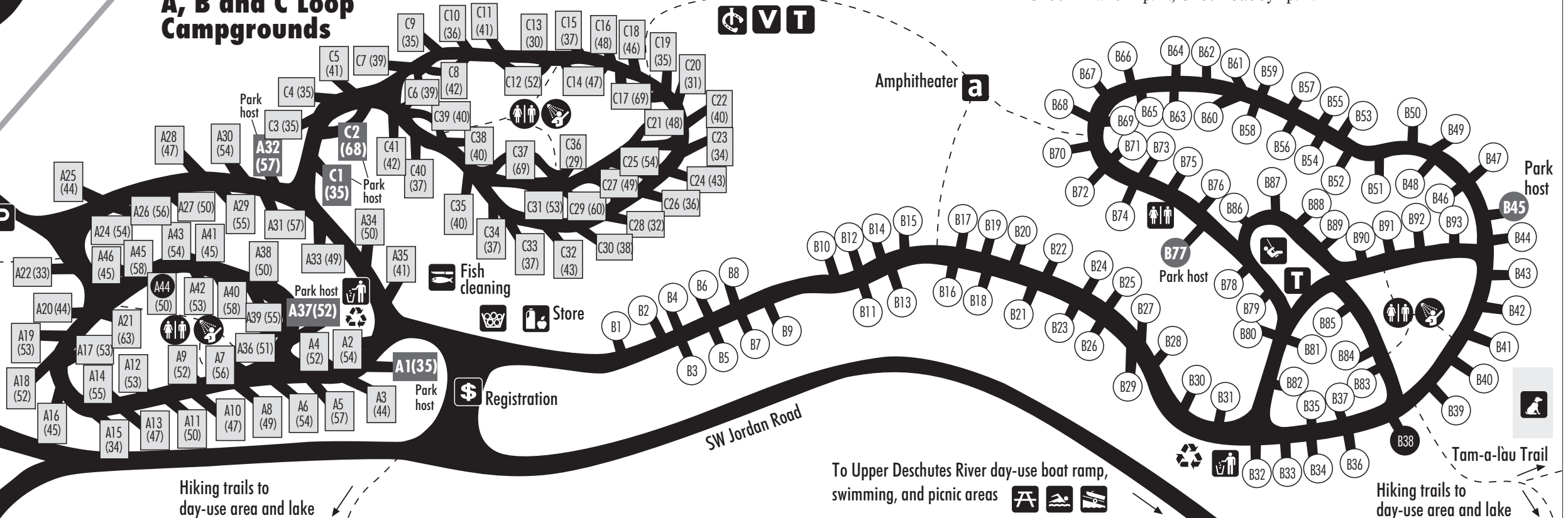
Crooked River Rim Trail



E Loop Campground



A, B and C Loop Campgrounds



- Full-hookup site (site length in feet)
- Electric site (site length in feet)
- Tent site
- Deluxe cabin
- Accessible camping/facility
- Hot showers
- Restroom
- Firewood
- Garbage bin
- Recycling center
- Picnic area
- Playground
- Swimming
- Boat ramp
- Horseshoe pit
- Pet exercise area
- Trails
- Parking
- Volleyball
- Tetherball

- Campground quiet hours are between 10 p.m. and 7 a.m.
- A maximum of six people and one extra vehicle are allowed per site. **Note:** Parking for one vehicle is included in the campsite rate; a second vehicle is subject to an extra vehicle fee per night. No overflow parking is available for a third vehicle.
- All paths and trails in the campground, as well as the areas around park buildings and the amphitheater, are open to foot traffic only.
- Bicycles are permitted on park roads, but must be ridden with the traffic flow. Riders younger than 16 must wear helmets.
- Pets must be physically restrained at all times when not confined in a vehicle or tent. Leashes must be no longer than six feet. All waste must be properly removed.

Check-in after 4 p.m., Check-out by 1 p.m.