



Lake Owyhee & Succor Creek

Reserve early! Reserve campsites and cabins one day to nine months in advance by calling 1-800-452-5687 or visiting oregonstateparks.org.

Need to cancel your reservation? Follow these guidelines: If your reservation is for today, call 541-339-2331. Otherwise, call 1-800-452-5687. Cancel online: oregonstateparks.reserveamerica.com

Park Information:
1-800-551-6949
oregonstateparks.org



CAMPGROUND

Lake Owyhee State Park is a remote oasis that offers camping and boating on the shore of a scenic desert canyon reservoir.

Seasonal Camping (Open April 1–Oct. 31)

McCormack Campground

- 29 electrical sites with water
- 9 tent sites with water nearby
- Paved parking, fire rings, and picnic tables at all sites
- Hot showers and flush toilets
- RV dump station
- Firewood and ice for sale

Indian Creek Campground

- 2 cabins (Open March 1 - Nov. 15)
- 22 electrical sites with water
- Marine fuel, firewood, and ice for sale
- Boat ramp
- Fish cleaning station

Succor Creek Campground

- Free, primitive camping; no water is available.
- 18 primitive campsites
 - Vault toilet

Universal Access

Cabins and sites #16, 17 and 31 at McCormack and sites #59 and 60 at Indian Creek are accessible according to the Americans with Disabilities Act.

Camping Rates

Rates are subject to change. You can get up-to-date information by calling 1-800-551-6949 or visiting oregonstateparks.org.

Try a Cabin

Enjoy the comforts of one of Lake Owyhee’s two cabins. Both have electricity, beds, heater and air-conditioning. A picnic table and fire ring are located just outside. Cabins are available March 1 - Nov. 15, though water may be off before April 15 and after Oct. 15. Reservations: 800-452-5687.

Smoking in Oregon State Parks is allowed only in personal vehicles, RVs, campsites and portions of day use parks along state highways that are designated as safety rest areas by the Oregon Department of Transportation.

Boating and Fishing

Owyhee Reservoir is a 53-mile-long lake filling a deep, narrow canyon brimming with colorful volcanic rock formations. Many boaters return year after year to explore the desert canyon and rugged mountains. Some of the geological features are visible only by boat.

Anglers are rewarded with excellent warm-water catches, especially largemouth bass and black crappie. The reservoir also has catfish and is occasionally stocked with rainbow trout.

The Indian Creek campground and the Gordon Gulch Day-use Area both have boat ramps.

Play It Safe

There are no pay phones or cell phone service at the park. Follow park rules and boating safety regulations. The nearest emergency medical services are 33 miles away in Nyssa. The closest hospital is in Ontario, about an hour’s drive from the park.

Owyhee: sounds like Hawaii

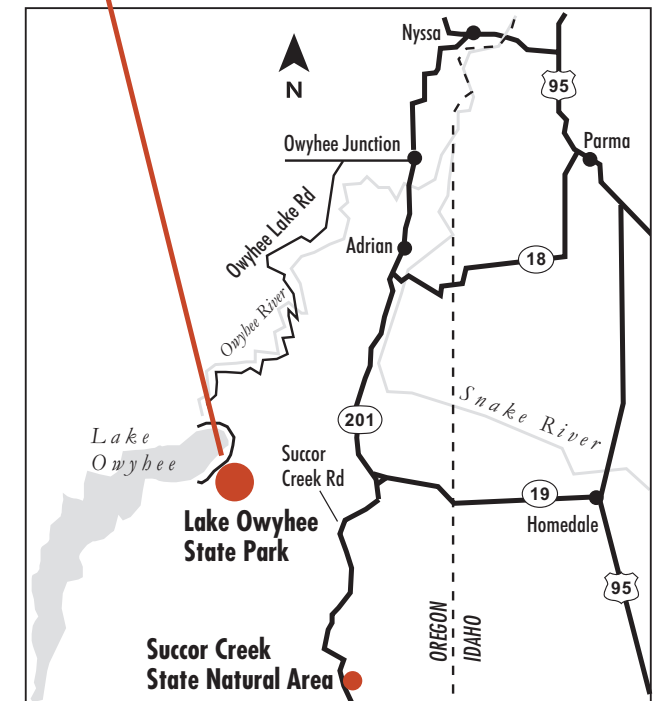
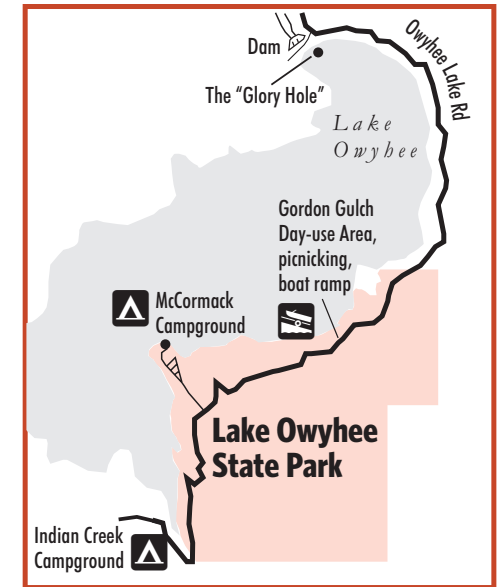
In his account of an 1826 expedition, famed trapper Peter Skene Ogden says that the Owyhee River was named in memory of two Hawaiians killed on an earlier trip to the area. “Owyhee” was a variation of Hawaii commonly used in the early 19th century.

Succor Creek State Natural Area

Succor Creek State Natural Area lies in a deep, rocky canyon that is a remote haven for rock hounds and wildlife watchers. Limited souvenir rock collecting is permitted in the park. A rough 15-mile gravel road leads from Oregon 201 to the park, which has day-use areas and free, primitive camping. Please stay on designated roads and camp in designated sites.

Wildlife Viewing

Look for golden eagles, coyotes, ground squirrels, rabbits, pronghorn antelope, mule deer, and wild horses (watch out for rattlesnakes, too). You might even see California bighorn sheep or a mountain lion.



This park is operated as a partnership between the Oregon Parks and Recreation Department and the U.S. Bureau of Reclamation.

Lake Owyhee State Park & Succor Creek State Natural Area

Off OR 201, 33 miles SW of Nyssa
1298 Owyhee Lake Road, Adrian, OR 97901
541-339-2331

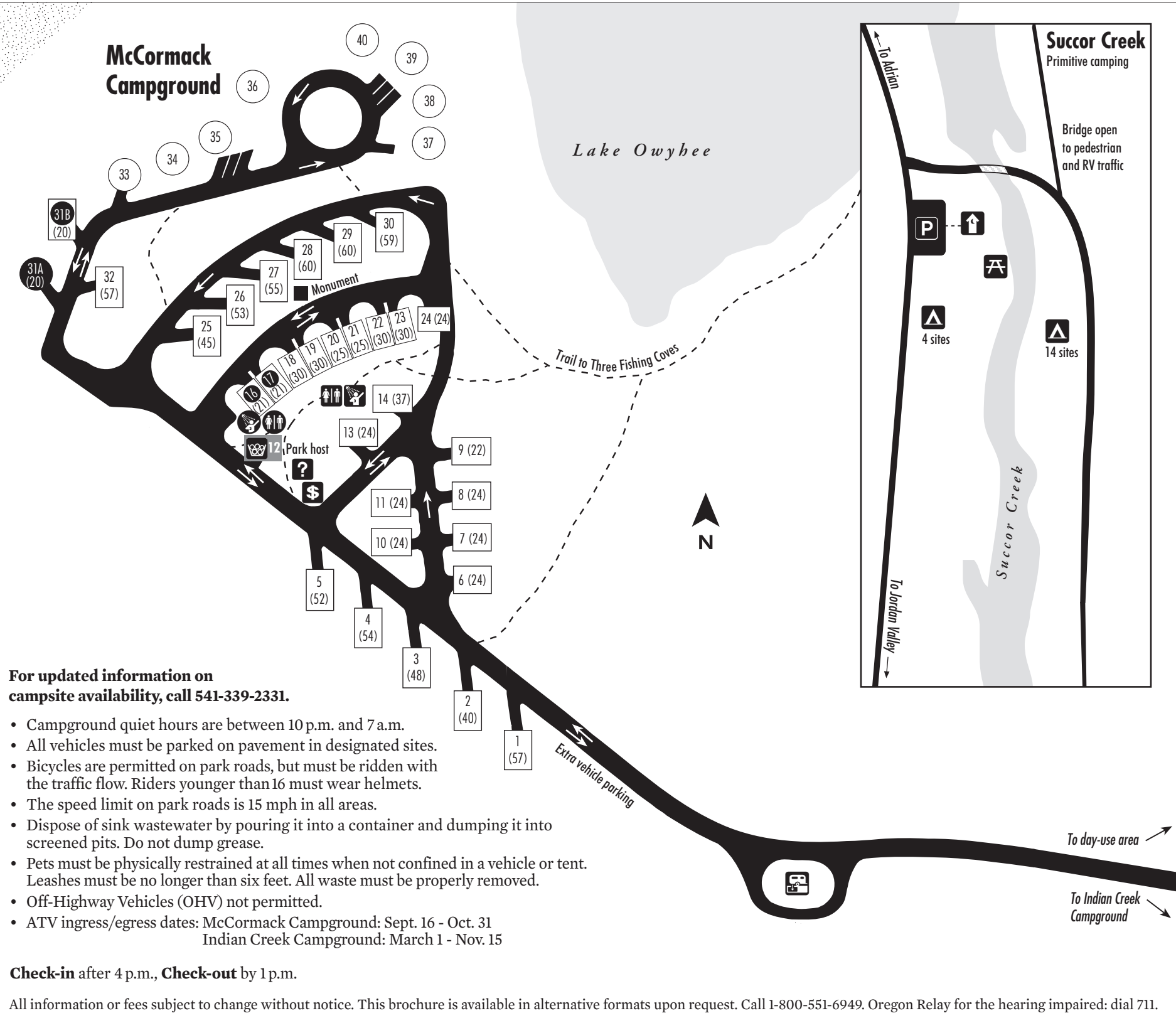
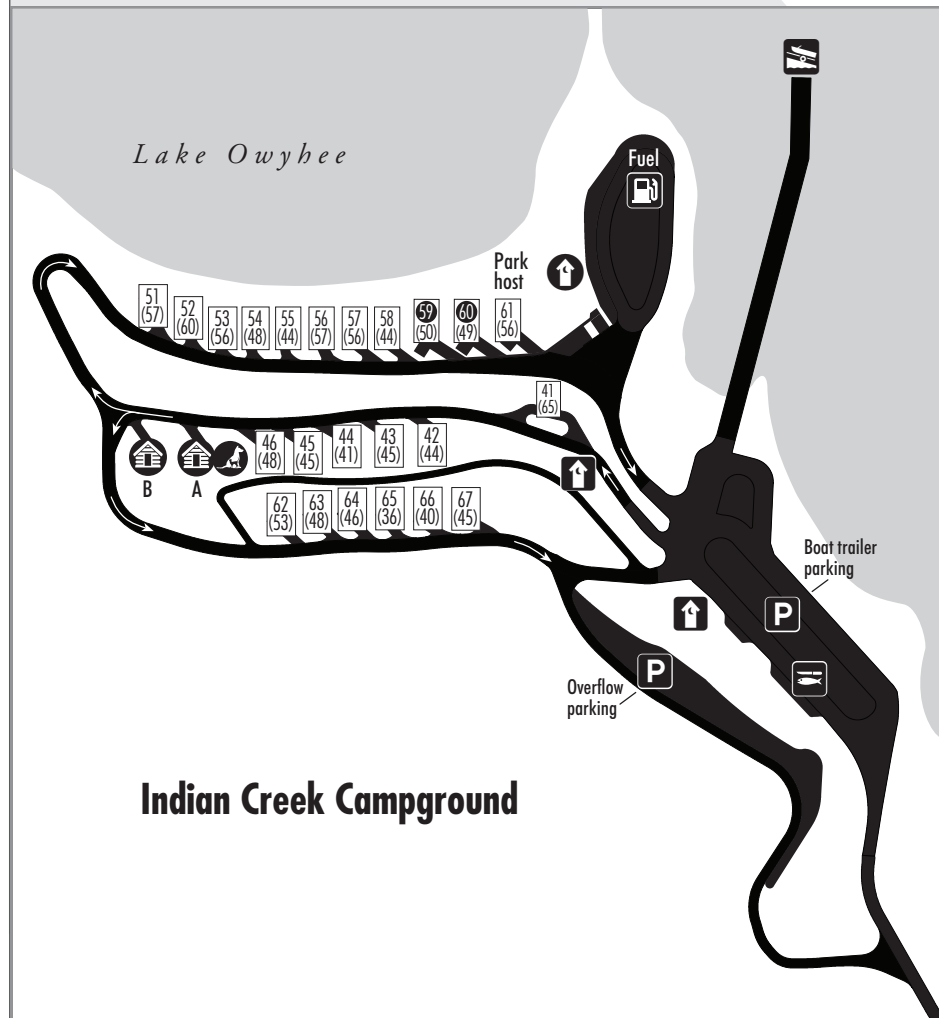


Latitude: 43.628054 N
Longitude: -117.232197 W



Lake Owyhee

- | | | | | | |
|------------|--|--|------------------|--|-----------------------------|
| 29
(60) | Electric site
(site length in feet) | | Shower | | Firewood
(host site #12) |
| 36 | Tent site | | Restroom | | RV dump station |
| | Camping | | Non-flush toilet | | Picnic area |
| | Cabin | | Fee station | | Boat ramp |
| | Accessible
camping/facility | | Information | | Fish cleaning
station |
| | Parking | | Trails | | |



**For updated information on
campsite availability, call 541-339-2331.**

- Campground quiet hours are between 10 p.m. and 7 a.m.
- All vehicles must be parked on pavement in designated sites.
- Bicycles are permitted on park roads, but must be ridden with the traffic flow. Riders younger than 16 must wear helmets.
- The speed limit on park roads is 15 mph in all areas.
- Dispose of sink wastewater by pouring it into a container and dumping it into screened pits. Do not dump grease.
- Pets must be physically restrained at all times when not confined in a vehicle or tent. Leashes must be no longer than six feet. All waste must be properly removed.
- Off-Highway Vehicles (OHV) not permitted.
- ATV ingress/egress dates: McCormack Campground: Sept. 16 - Oct. 31
Indian Creek Campground: March 1 - Nov. 15

Check-in after 4 p.m., **Check-out** by 1 p.m.

All information or fees subject to change without notice. This brochure is available in alternative formats upon request. Call 1-800-551-6949. Oregon Relay for the hearing impaired: dial 711.