



Lake Owyhee & Succor Creek

CAMPGROUND



Lake Owyhee State Park & Succor Creek State Natural Area

Off OR 201, 33 miles SW of Nyssa
1298 Lake Owyhee Dam Road, Adrian, OR 97901
541-339-2331



Latitude: 43.628054 N
Longitude: -117.232197 W

Reserve early! Reserve campsites and cabins one day to nine months in advance by calling 1-800-452-5687 or visiting www.oregonstateparks.org.

Lake Owyhee State Park is a remote oasis that offers camping and boating on the shore of a scenic desert canyon reservoir.

Seasonal Camping (Open April 1–Oct. 31)

McCormack Campground

- 29 electrical sites with water
- 9 tent sites with water nearby
- Paved parking, fire rings, and picnic tables at all sites
- Hot showers and flush toilets
- RV dump station
- Firewood and ice for sale

Indian Creek Campground

- 2 cabins (Open April 1–Nov. 30)
- 22 electrical sites with water
- Marine fuel, firewood, and ice for sale
- Boat ramp

Succor Creek Campground

- Free, primitive camping; no water is available.
- 18 primitive campsites
 - Vault toilet

Universal Access

Cabins and sites #16 and 17 at McCormack and #59 and 60 at Indian Creek are accessible according to the Americans with Disabilities Act.

Camping Rates

Rates are subject to change. You can get up-to-date information by calling 1-800-551-6949 or visiting www.oregonstateparks.org.

Try a Cabin

Enjoy the comforts of one of Lake Owyhee's two cabins. Both have electricity, beds, heater and air-conditioning. A picnic table and fire ring are located just outside. Cabins are available April 1–Nov. 30, call for reservations at 800-452-5687.

Smoking in Oregon State Parks is allowed only in personal vehicles, RVs, campsites and portions of day use parks along state highways that are designated as safety rest areas by the Oregon Department of Transportation.

Need to cancel your reservation? Follow these guidelines: If your reservation is for today, call 541-339-2331. Otherwise, call 1-800-452-5687.

Boating and Fishing

Owyhee Reservoir is a 53-mile-long lake filling a deep, narrow canyon brimming with colorful volcanic rock formations. Many boaters return year after year to explore the desert canyon and rugged mountains. Some of the geological features are visible only by boat.

Anglers are rewarded with excellent warm-water catches, especially largemouth bass and black crappie. The reservoir also has catfish and is occasionally stocked with rainbow trout.

The Indian Creek campground and the Gordon Gulch Day-use Area both have boat ramps.

Play It Safe

There are no pay phones or cell phone service at the park. Follow park rules and boating safety regulations. The nearest emergency medical services are 33 miles away in Nyssa. The closest hospital is in Ontario, about an hour's drive from the park.

Owyhee: sounds like Hawaii

In his account of an 1826 expedition, famed trapper Peter Skene Ogden says that the Owyhee River was named in memory of two Hawaiians killed on an earlier trip to the area. "Owyhee" was a variation of Hawaii commonly used in the early 19th century.

Succor Creek State Natural Area

Succor Creek State Natural Area lies in a deep, rocky canyon that is a remote haven for rock hounds and wildlife watchers. Limited souvenir rock collecting is permitted in the park. A rough 15-mile gravel road leads from Oregon 201 to the park, which has day-use areas and free, primitive camping.

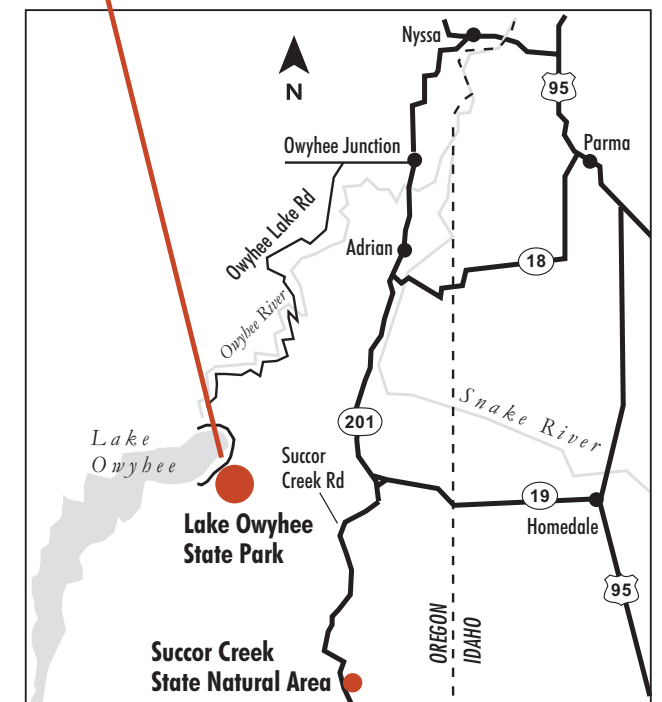
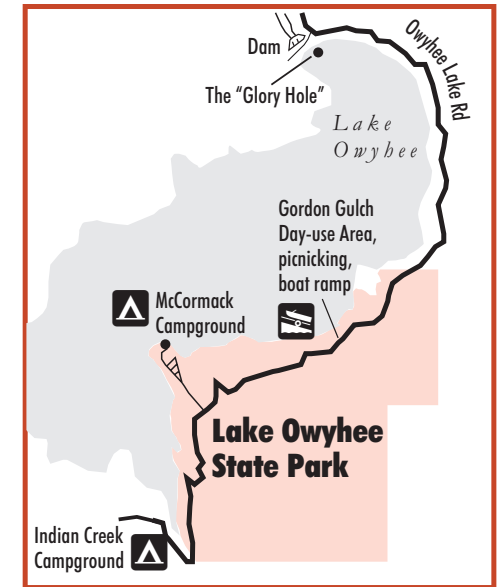
Wildlife Viewing

Look for golden eagles, coyotes, ground squirrels, rabbits, pronghorn antelope, mule deer, and wild horses (watch out for rattlesnakes, too). You might even see California bighorn sheep or a mountain lion.

Support your parks by becoming a member of the Oregon State Parks Foundation. Free 12-month day-use parking permit with your membership. oregonstateparksfoundation.org.

Park Information:

1-800-551-6949
www.oregonstateparks.org

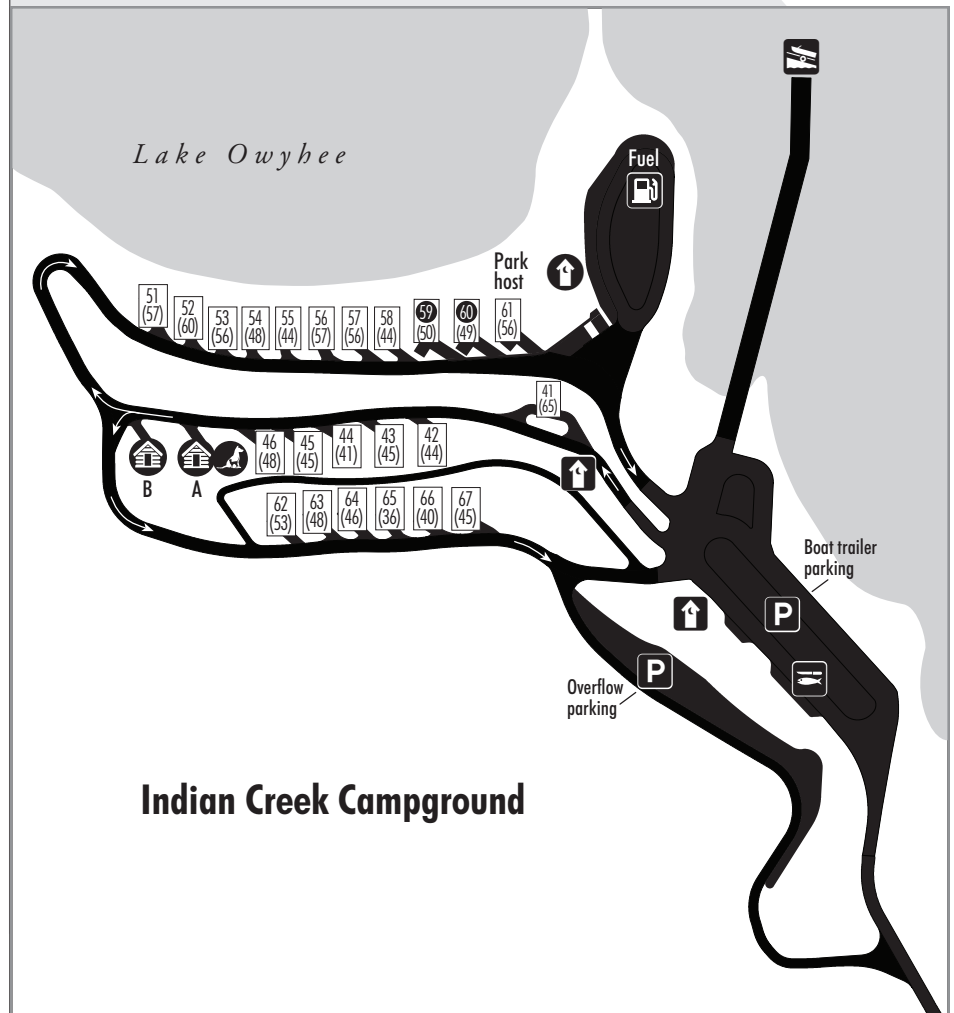
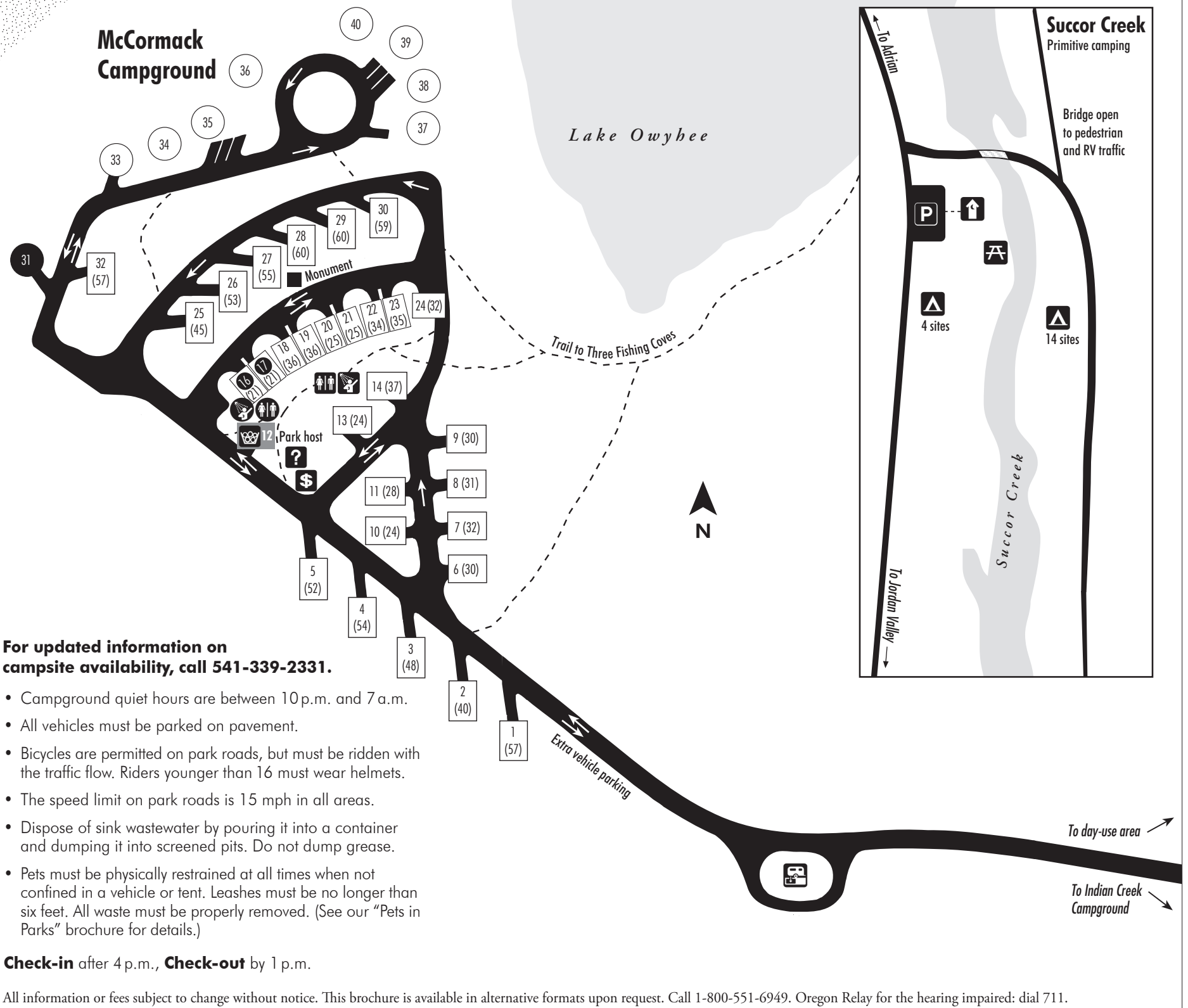


This park is operated as a partnership between the Oregon Parks and Recreation Department and the U.S. Bureau of Reclamation.



Lake Owyhee

29 (60)	Electric site (site length in feet)		Shower		Firewood (host site #12)
36	Tent site		Restroom		RV dump station
	Camping		Non-flush toilet		Picnic area
	Cabin		Fee station		Boat ramp
	Accessible camping/facility		Information		Fish cleaning station
	Parking		Trails		



**For updated information on
campsite availability, call 541-339-2331.**

- Campground quiet hours are between 10 p.m. and 7 a.m.
- All vehicles must be parked on pavement.
- Bicycles are permitted on park roads, but must be ridden with the traffic flow. Riders younger than 16 must wear helmets.
- The speed limit on park roads is 15 mph in all areas.
- Dispose of sink wastewater by pouring it into a container and dumping it into screened pits. Do not dump grease.
- Pets must be physically restrained at all times when not confined in a vehicle or tent. Leashes must be no longer than six feet. All waste must be properly removed. (See our "Pets in Parks" brochure for details.)

Check-in after 4 p.m., **Check-out** by 1 p.m.

All information or fees subject to change without notice. This brochure is available in alternative formats upon request. Call 1-800-551-6949. Oregon Relay for the hearing impaired: dial 711.