



# Tumalo

**Reserve early!** Reserve campsites, yurts, and group areas one day to nine months in advance by calling 1-800-452-5687. Campsites and yurts are also reservable online at [www.oregonstateparks.org](http://www.oregonstateparks.org).

**Need to cancel** your reservation? Follow these guidelines: If your reservation is for today, call 541-382-3586. Otherwise, call 1-800-452-5687.

**Park Information:**  
1-800-551-6949  
[www.oregonstateparks.org](http://www.oregonstateparks.org)



## CAMPGROUND

### Tumalo State Park

Off US 20, 5 miles NW of Bend  
64120 O B Riley Road, Bend, OR 97701  
541-388-6055



Latitude: 44.128935 N  
Longitude: -121.331195 W

Tumalo State Park offers a quiet place to fish or just relax on the Deschutes River. Its location also makes it an excellent place to camp while exploring the scenic wonders and wealth of year-round recreation that central Oregon has to offer.

### Year-round Camping

- 23 full-hookup sites (sewer, electricity, water)
- 54 tent campsites
- 7 yurts (two pet-friendly, #5 and 8)
- 2 seasonal group camping areas
- 2 seasonal group picnic areas
- Seasonal hiker/biker camp
- Flush toilets
- Firewood and ice sales (in season)
- Bike helmets for sale

### Universal Access

Four campsites (#11, 19, 20, and 35) and one yurt (#8) are accessible according to the Americans with Disabilities Act (see map).

### Camping Rates

Rates are subject to change. You can get up-to-date information by calling 1-800-551-6949 or visiting [www.oregonstateparks.org](http://www.oregonstateparks.org).

### Yurts!

Enjoy the year-round comforts of a domed tent with structural support, a wooden floor, a lockable wooden door, lights, heating, and beds with vinyl-covered mattresses. A bunk bed sleeps three, and a futon couch sleeps two. A fire ring, picnic table, and paved parking are right outside. Up to two pets (cats and/or dogs only) are allowed in the pet-friendly yurts for an additional fee.

### Picnic Along the River

Tumalo's day-use area features picnic sites shaded by large ponderosa pines, junipers and alders along the river. Two group picnic areas can be reserved in advance by calling 800-452-5687. Fishing for brown and rainbow trout in the Deschutes River is best during the spring and late summer. A wading area is located upriver near the back side of the day-use area.

### Day-use Area Fees

Day-use parking permits are required year-round in the day-use area. You must display a daily permit, a 12-month or 24-month permit, or your camping receipt. Your camping receipt serves as a daily permit for each day you are registered. Purchase daily permits at the fee station. Annual permits are sold online at [store.oregonstateparks.org](http://store.oregonstateparks.org), at major state park offices, and at local vendors.

### What's Nearby

**The Deschutes River Trail.** The 2.4 mile Tumalo segment of the 12-mile Deschutes River Trail is accessible from Tumalo State Park. Walk through the day-use area to hike approximately 1.4 miles upriver along the beautiful canyon bordering the Deschutes River. *Bikes are not allowed on the upriver section, and dogs are not allowed at Bend Park and Recreation's Riley Ranch.* Cross the OB Riley Road bridge from the campground and hike another one-mile stretch downriver along the Deschutes. Future improvements will connect the trail to Bend.

**Pilot Butte State Scenic Viewpoint** on the east side of Bend offers a spectacular view of central Oregon. You can drive to the summit in the summer, or hike up one of its trails all year.

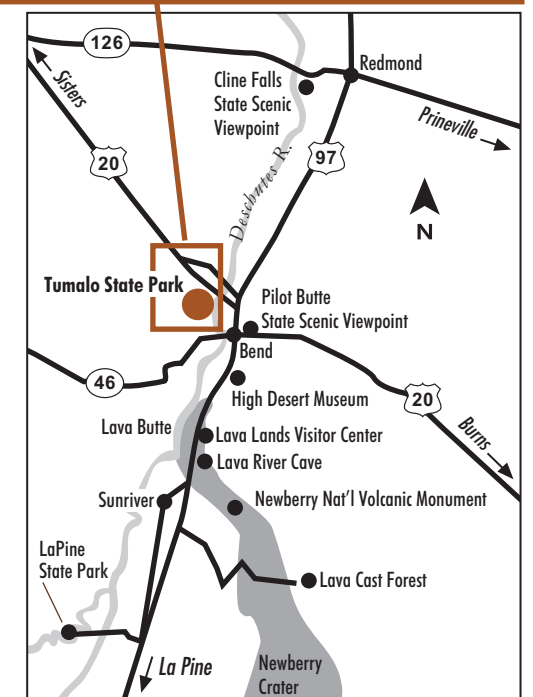
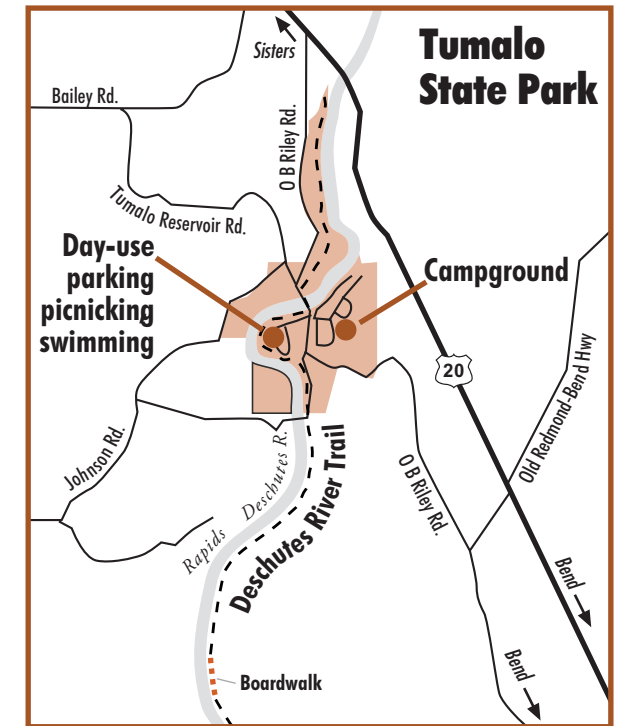
**Tumalo Falls**, open seasonally, is approximately 15 miles southwest of the park. Information: U.S. Forest Service at 541-383-5300.

**Newberry National Volcanic Monument**, south of Bend, is a volcanic wonderland that includes five-mile-wide Newberry Crater with two popular fishing lakes, 110 miles of trails, Lava Lands Visitor Center, Lava Cast Forest, and Lava River Cave, an underground mile-long lava tube that visitors can access seasonally via a rough, steep trail. Information: 541-593-2421.

**The High Desert Museum** just south of Bend is an indoor/outdoor museum with trails and interpretive exhibits.

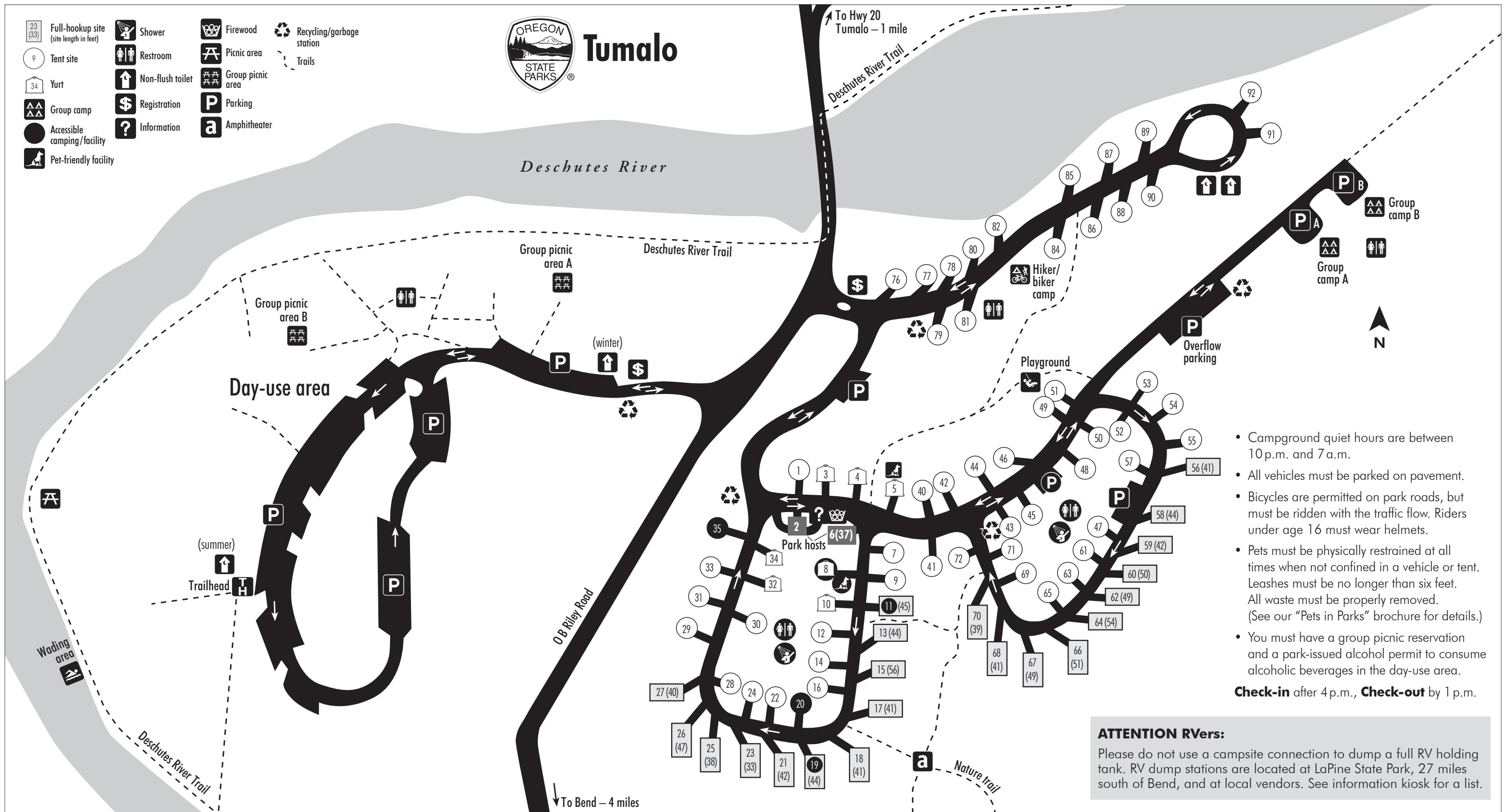
Support your parks by becoming a member of the Oregon State Parks Foundation. Free 12-month day-use parking permit with your membership. [oregonstateparksfoundation.org](http://oregonstateparksfoundation.org).

Smoking in Oregon State Parks is allowed only in personal vehicles, RVs, campsites and portions of day use parks along state highways that are designated as safety rest areas by the Oregon Department of Transportation.





- Full-hookup site (site length in feet)
- Tent site
- Yurt
- Group camp
- Accessible camping/facility
- Pet-friendly facility
- Shower
- Restroom
- Non-flush toilet
- Registration
- Information
- Firewood
- Picnic area
- Group picnic area
- Parking
- Amphitheater
- Recycling/garbage station
- Trails



- Campground quiet hours are between 10 p.m. and 7 a.m.
  - All vehicles must be parked on pavement.
  - Bicycles are permitted on park roads, but must be ridden with the traffic flow. Riders under age 16 must wear helmets.
  - Pets must be physically restrained at all times when not confined in a vehicle or tent. Leashes must be no longer than six feet. All waste must be properly removed. (See our "Pets in Parks" brochure for details.)
  - You must have a group picnic reservation and a park-issued alcohol permit to consume alcoholic beverages in the day-use area.
- Check-in** after 4 p.m., **Check-out** by 1 p.m.

**ATTENTION RVers:**  
 Please do not use a campsite connection to dump a full RV holding tank. RV dump stations are located at LaPine State Park, 27 miles south of Bend, and at local vendors. See information kiosk for a list.