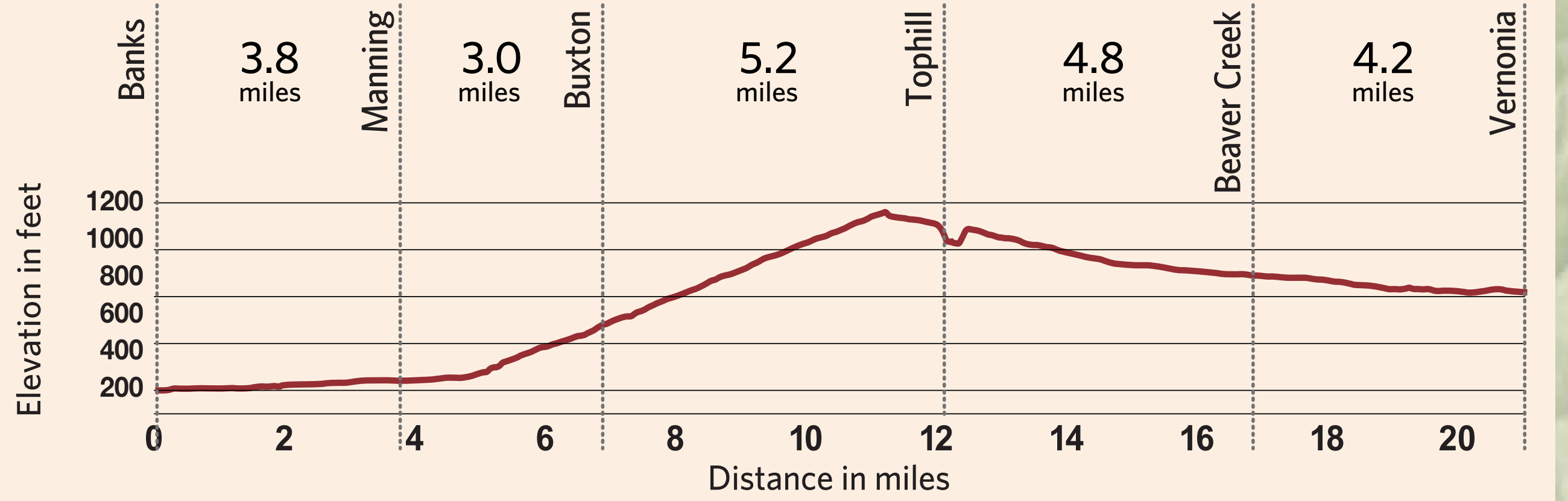




Banks-Vernonia State Trail

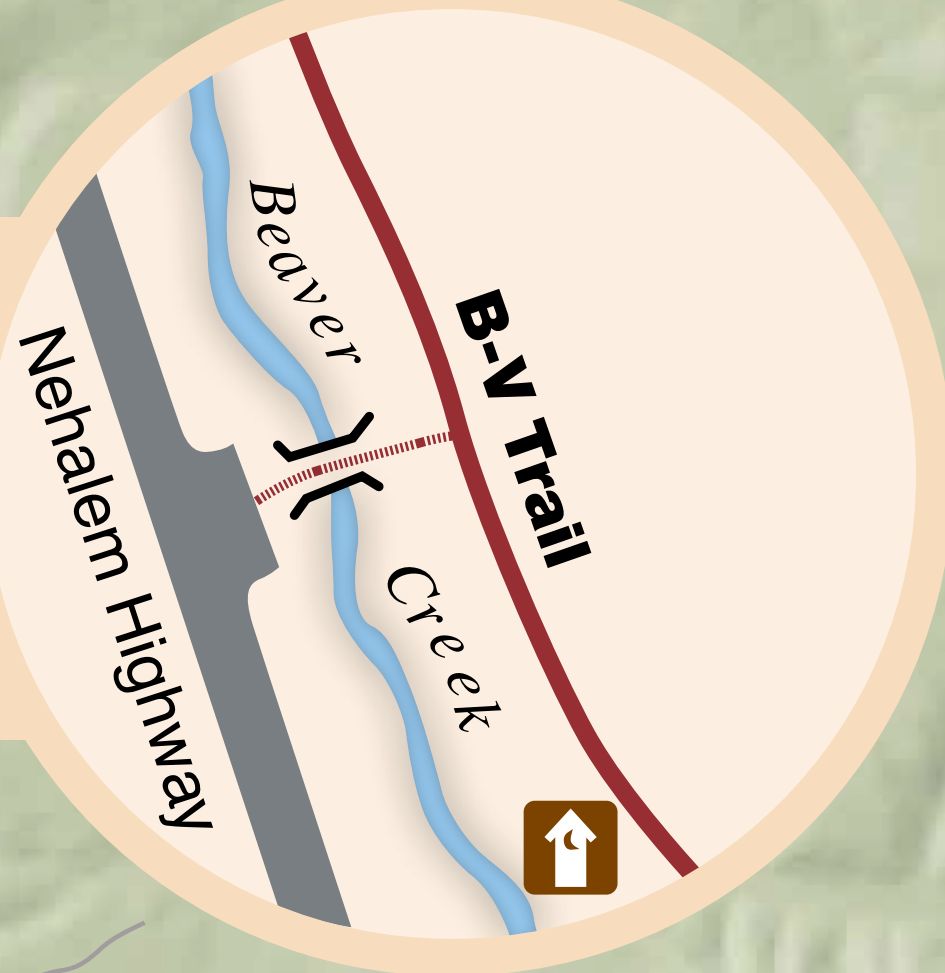
Please stay on the designated trail.
Do not trespass on private property.

Banks to Vernonia Elevation Profile



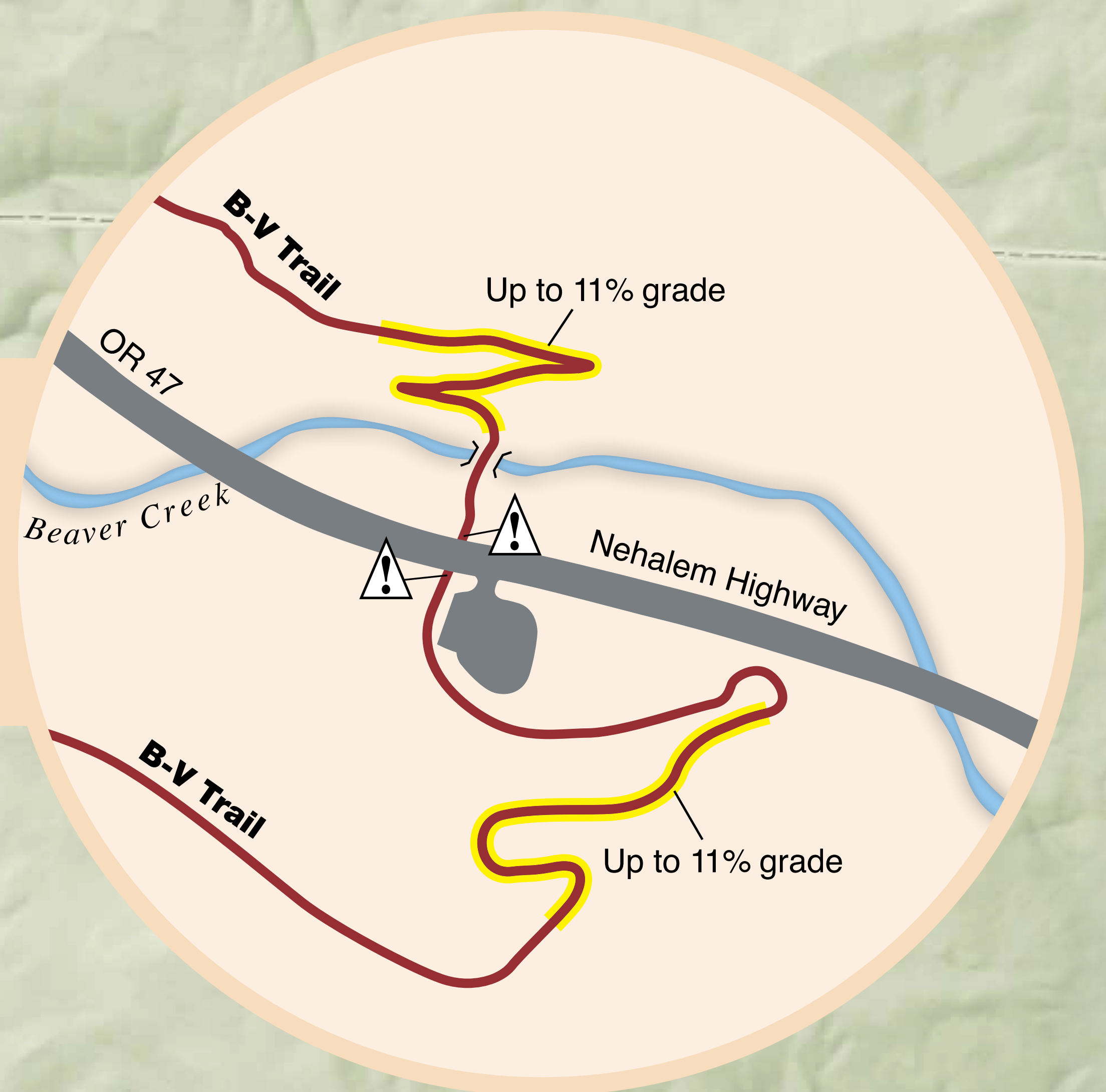
Beaver Creek Trailhead

No overnight parking or camping
↑ P 🏠



Tophill Trailhead

ADA Equestrian Loading Platform
Hitching Posts
No overnight parking or camping
↑ P 🏠

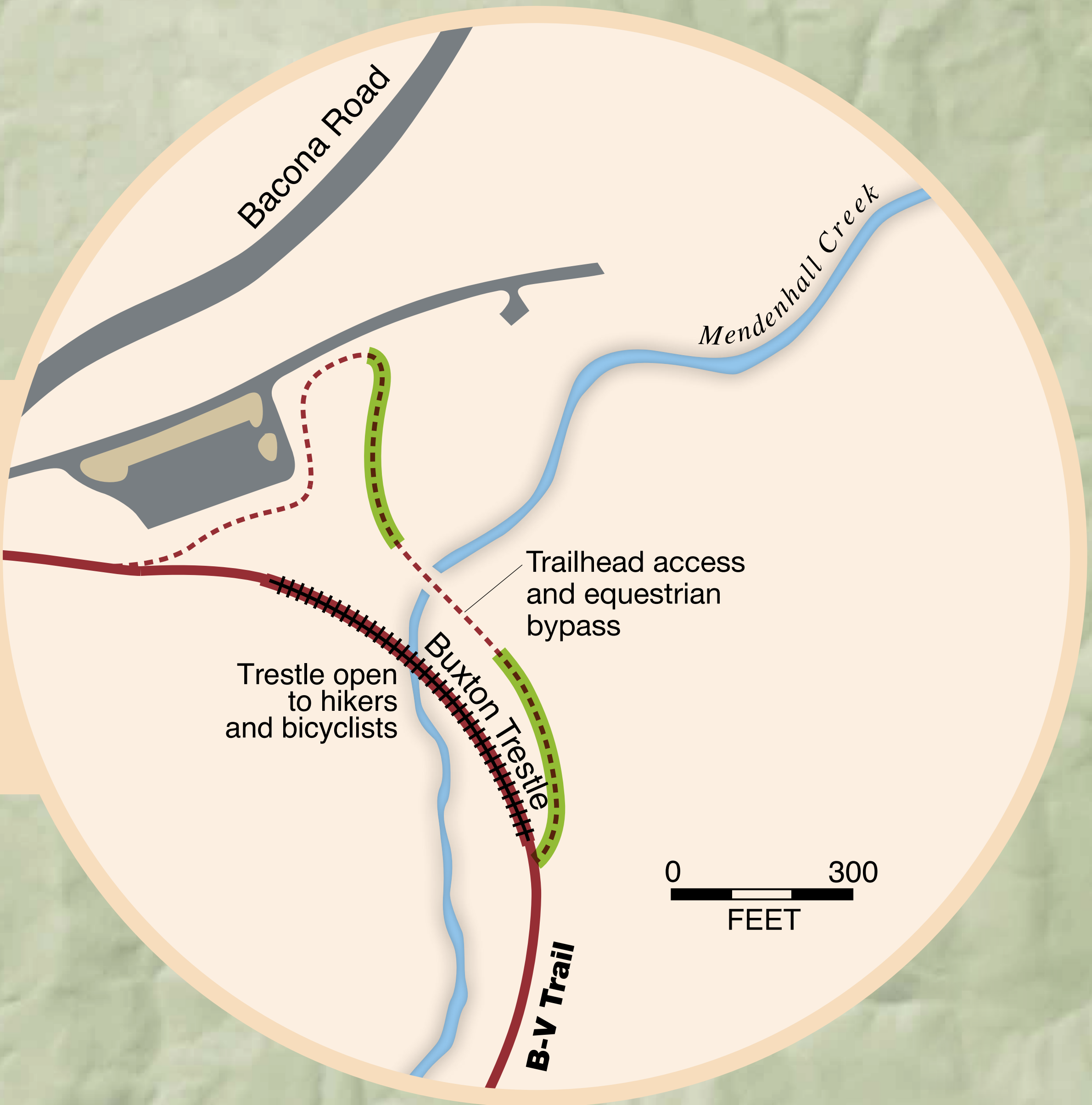


L.L. Stub Stewart State Park

Campground and Day-Use

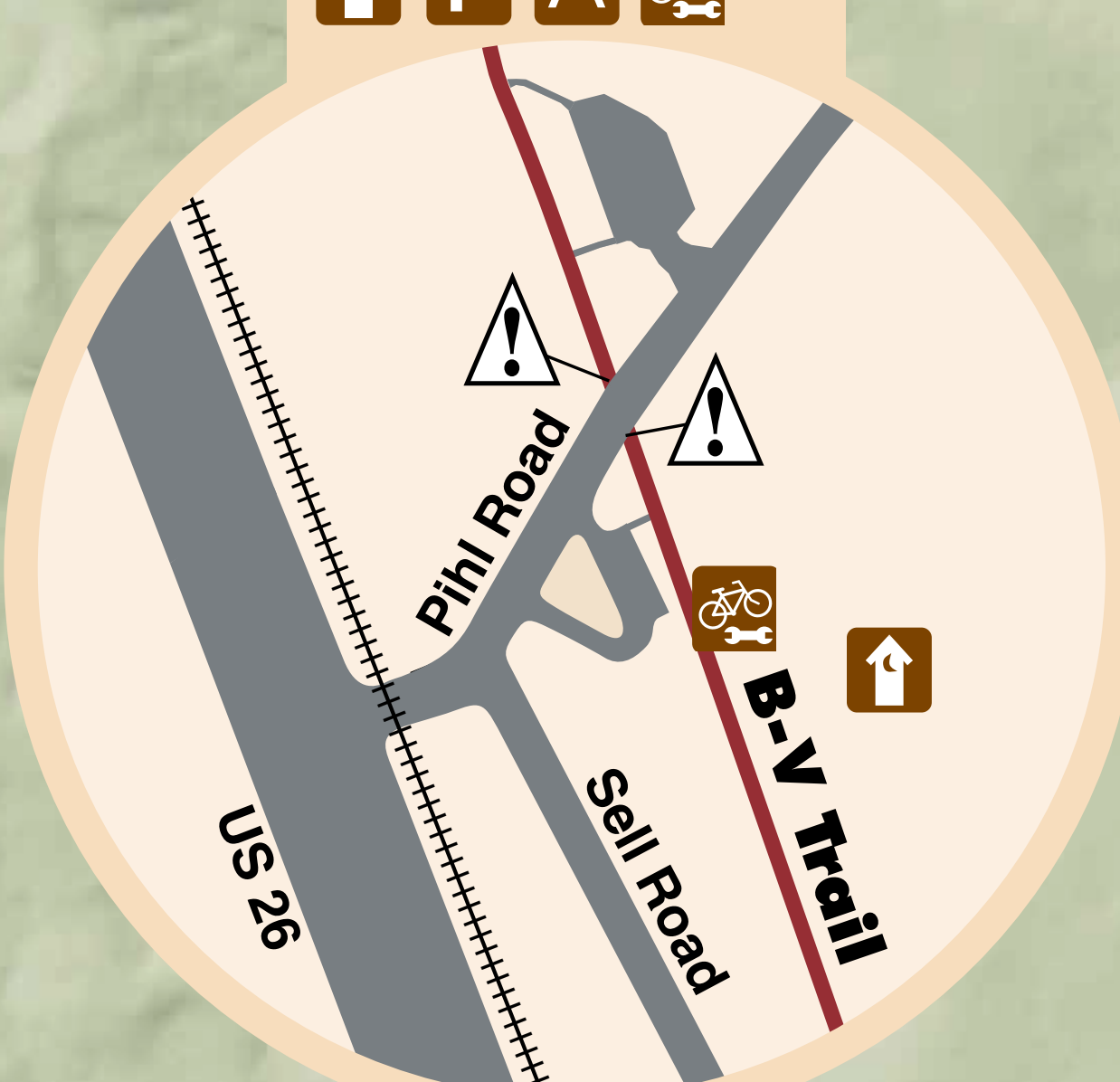
Buxton Trailhead

ADA Equestrian Loading Platform
Stock trailer parking
No overnight parking or camping
↑ P 🏠 🚲



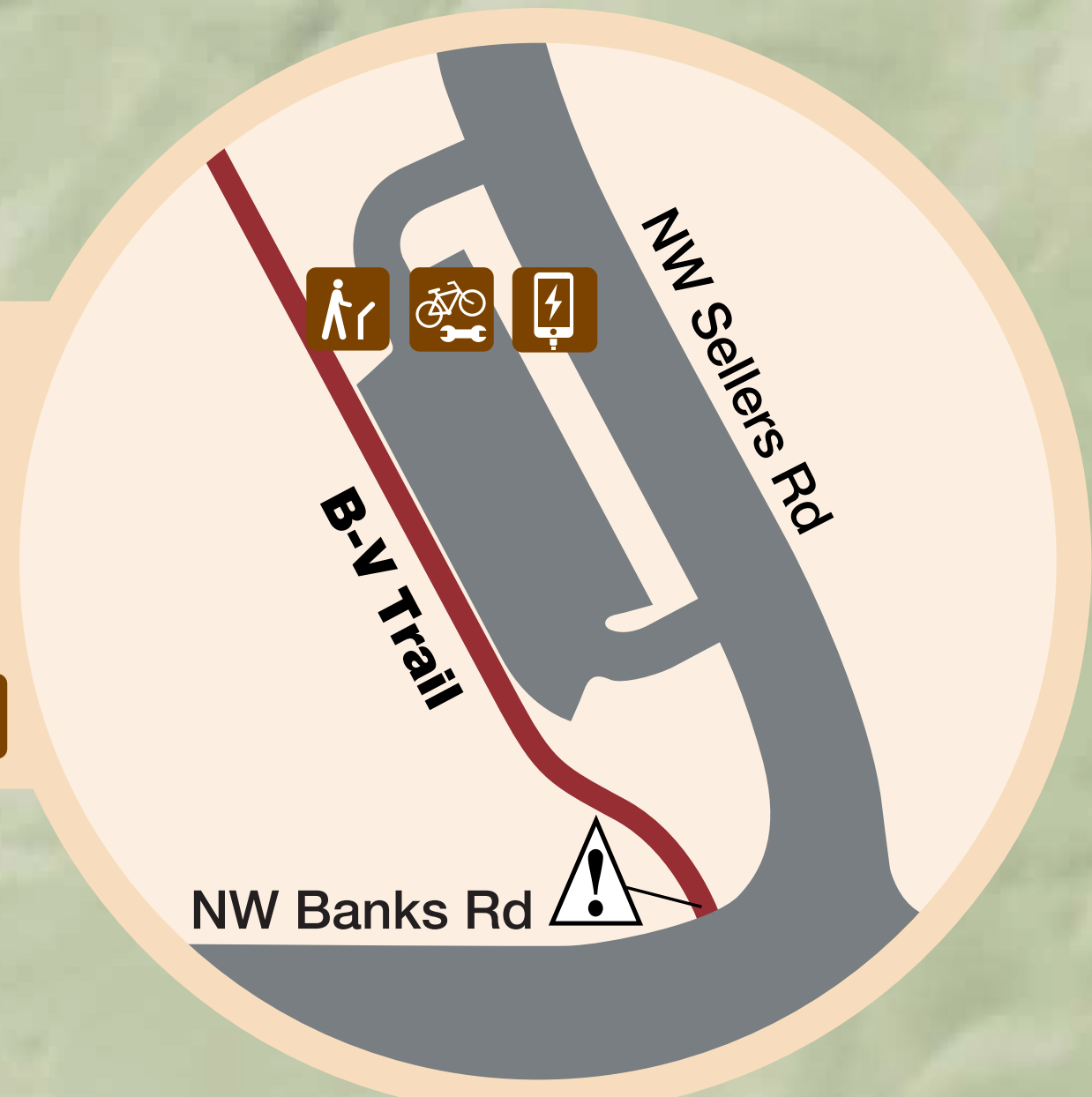
Manning Trailhead

No overnight parking or camping
↑ P 🏠 🚲

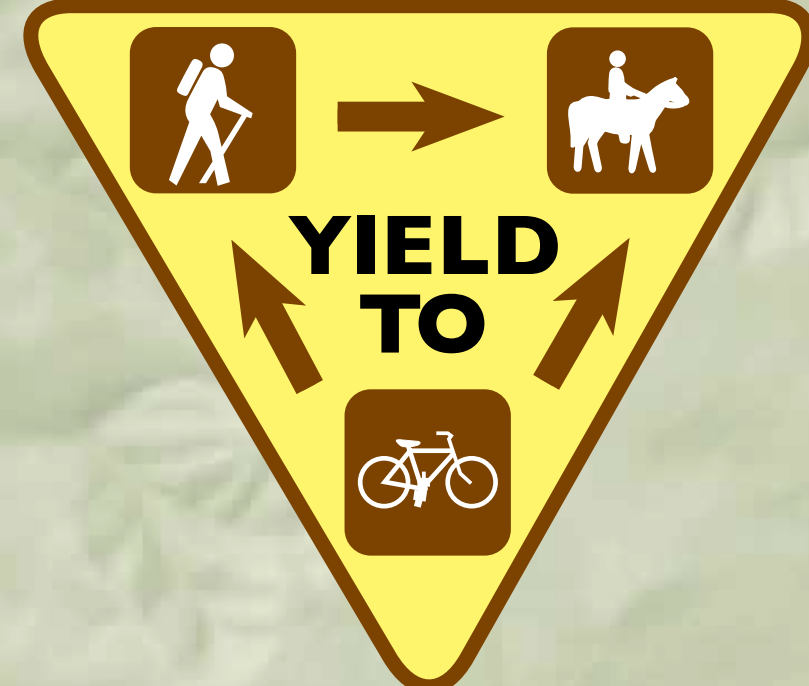


Banks Trailhead

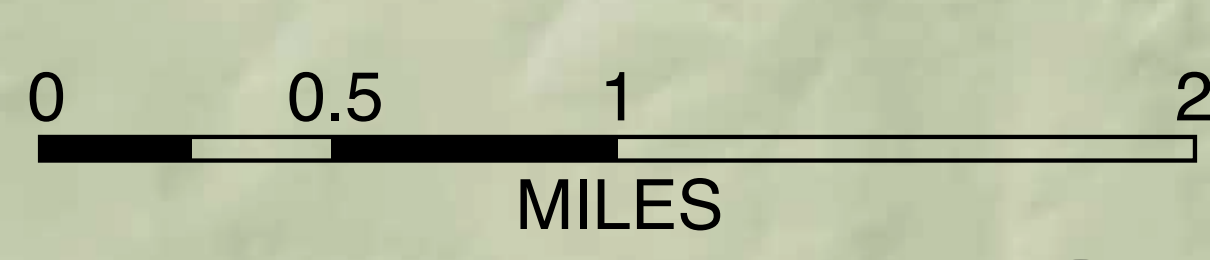
No overnight parking or camping
P 🚲 🏠 📶



TRAIL COURTESY



- ADA accessible
- 🚻 Restroom
- 🚽 Vault restroom
- 🏠 Trailhead
- P Parking
- 🚶 Interpretive display
- 🏠 Picnic area
- 🏠 Picnic shelter
- 🚲 Bike repair station
- 📶 Cell phone charging station
- ▭ Park boundary
Stub Stewart State Park
- Paved trail
- ⋯ Unpaved trail
- Steep grade trail
- Railroad
- ⚠️ Watch for bollards along the trail. These barriers restrict vehicle access.



COLUMBIA COUNTY
WASHINGTON COUNTY

Park Entrance

Welcome Center/
Park Office

VERNONIA

BANKS

6

6

To Seaside

26

Wilson River Hwy

Sunset Hwy

Nehalem Hwy

Nehalem Hwy

Bacona Road

Mendenhall Creek

B-V Trail

Up to 11% grade

Up to 11% grade

OR 47

Nehalem Highway

B-V Trail

Sunset Hwy

47

26

NW Pihl Rd

NW Sell Rd

Nehalem Hwy

47

26

NW Banks Rd

NW Sellers Rd

NW Banks Rd

Pihl Road

Sell Road

US 26

B-V Trail